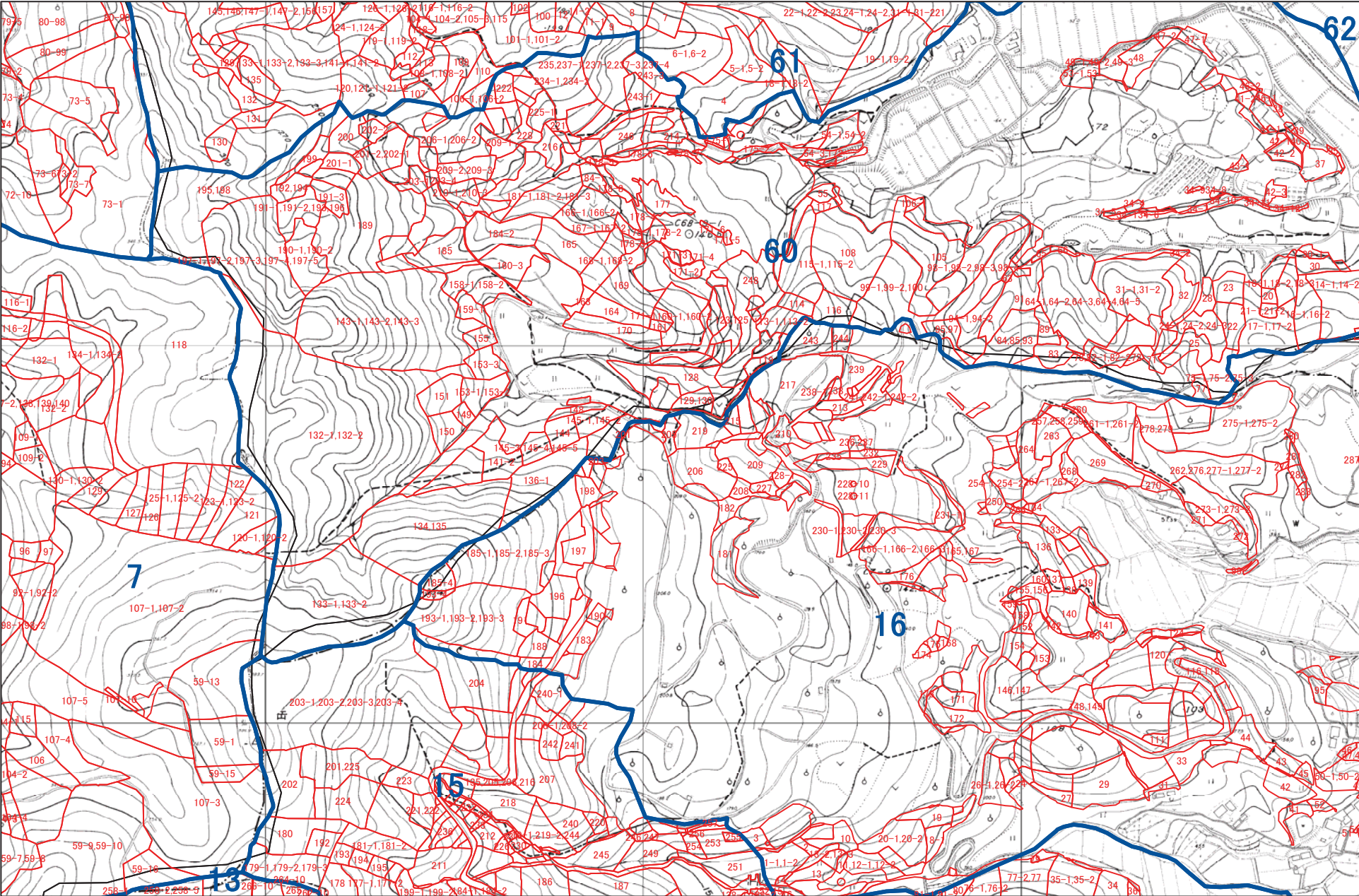
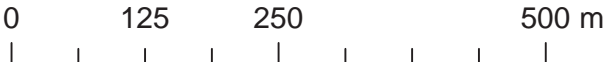


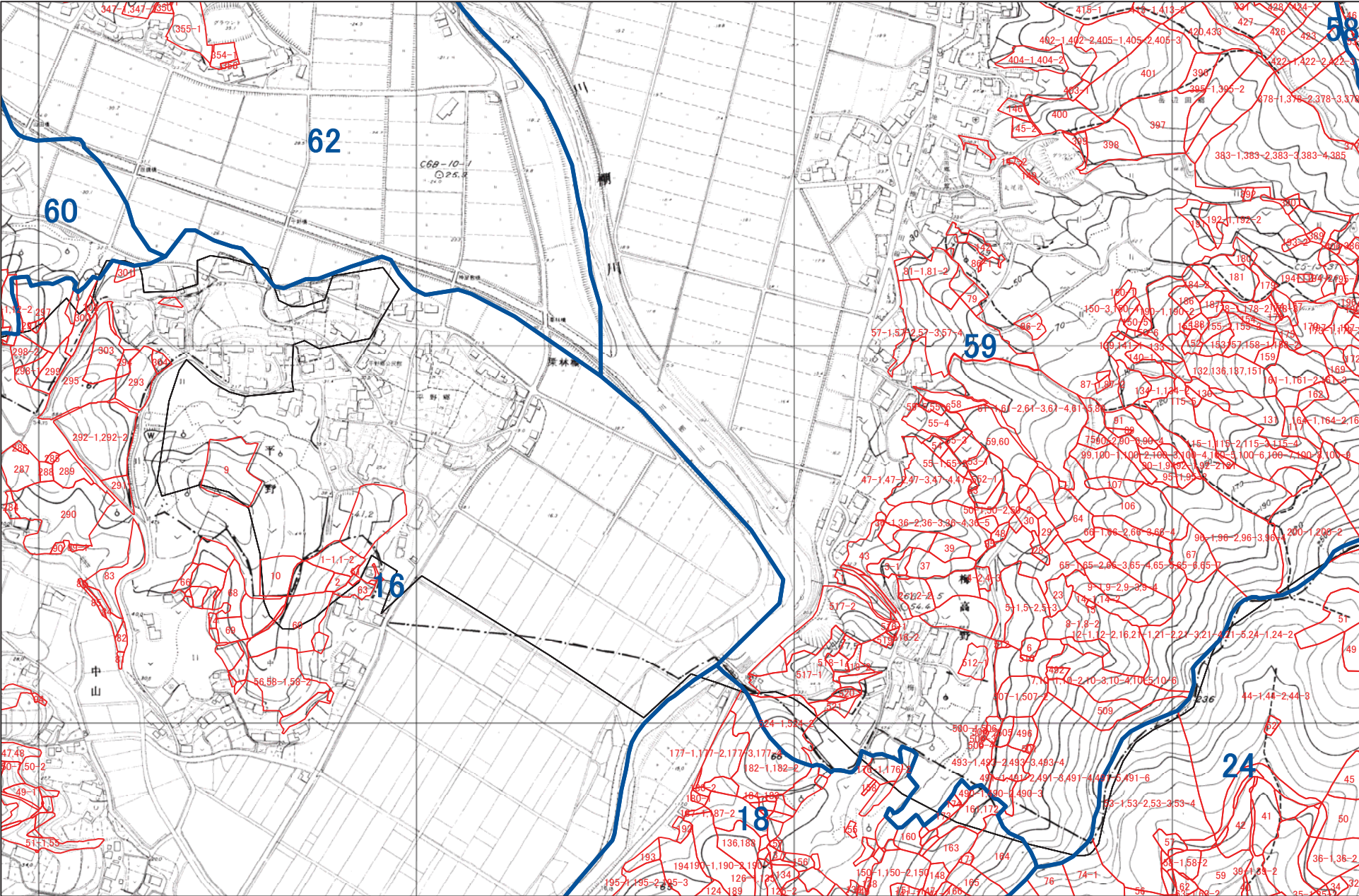
川棚町 A3




1:5,000



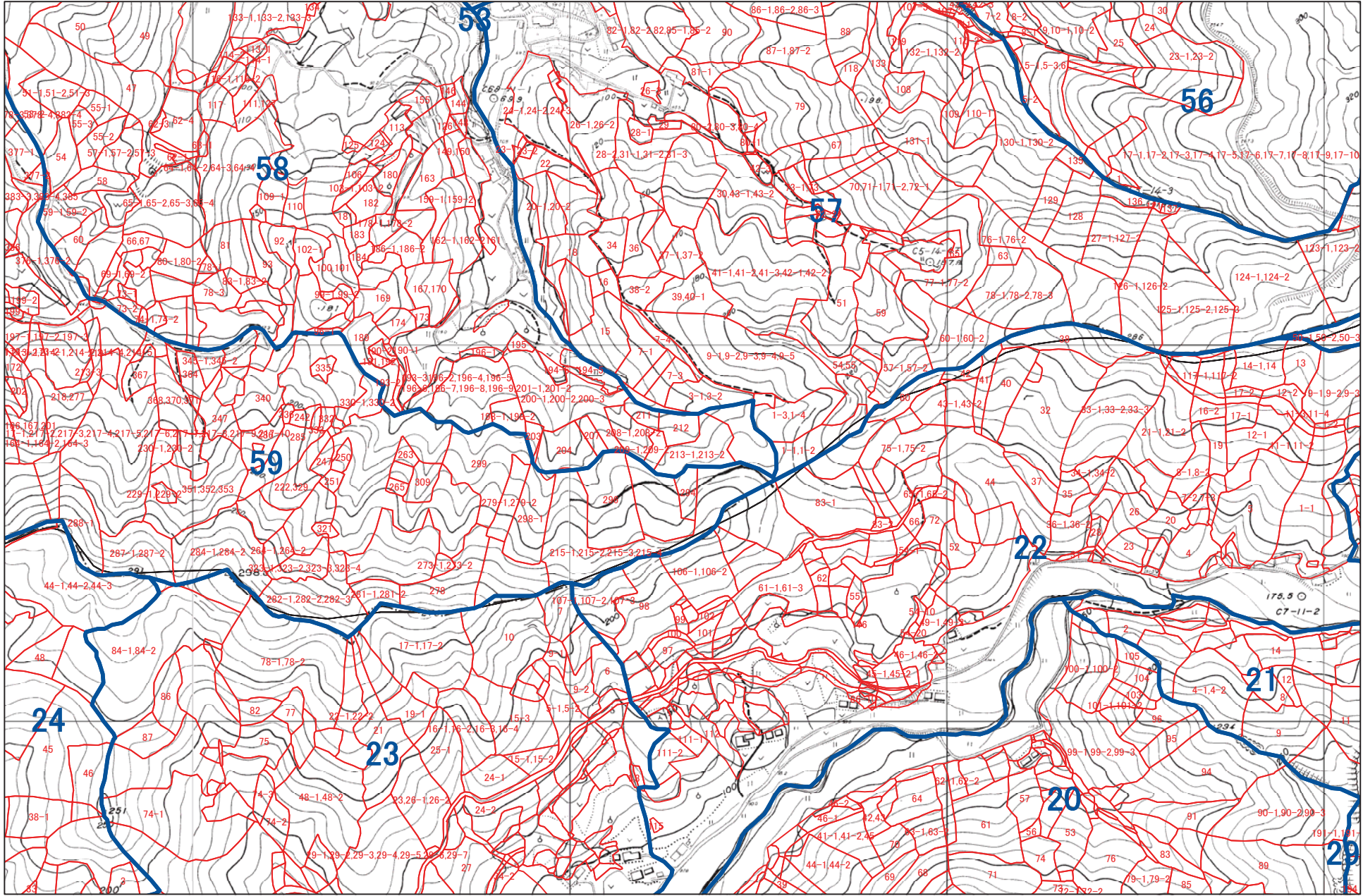
川棚町 A4



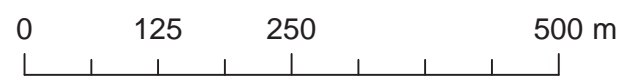
1:5,000



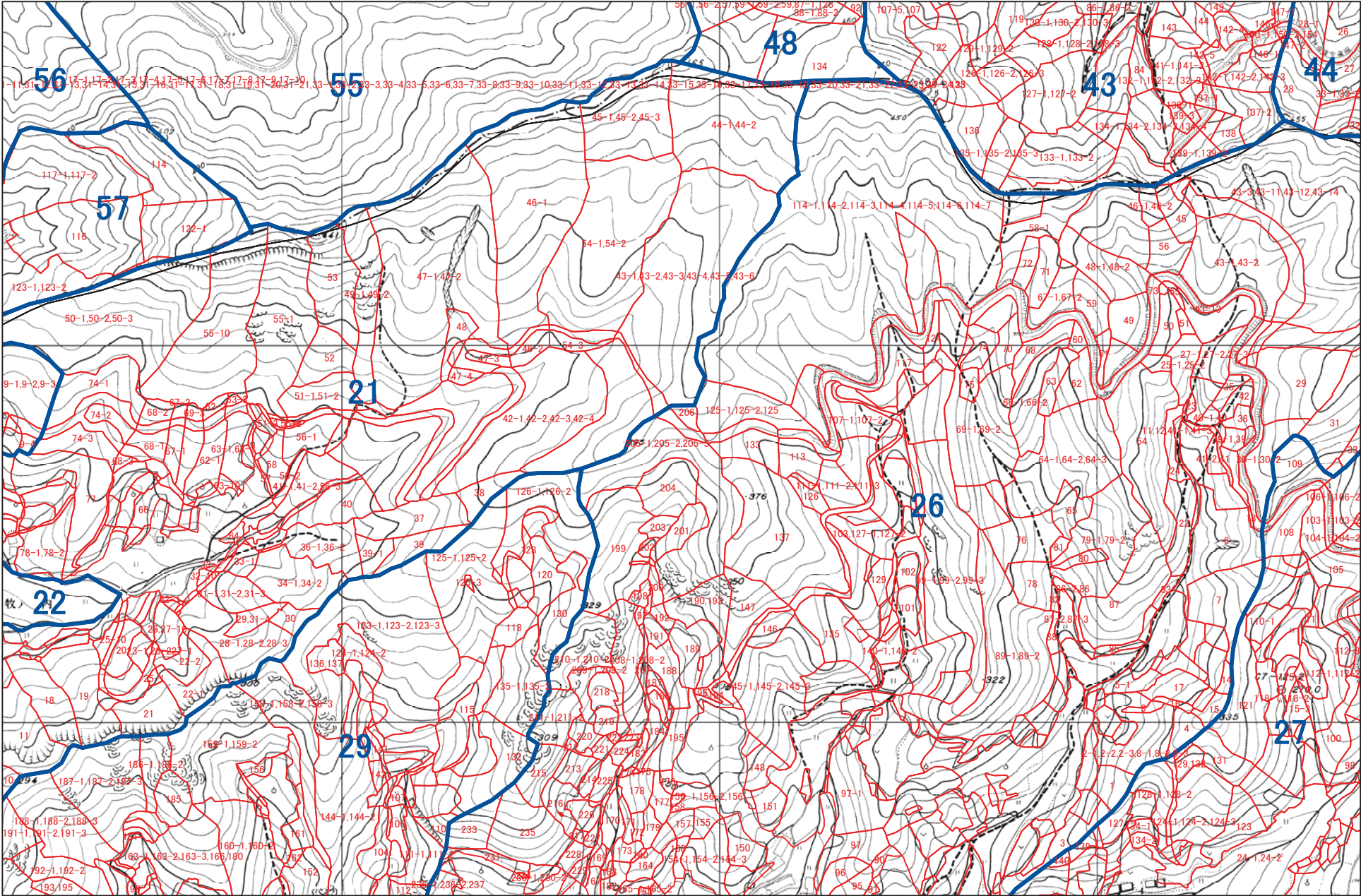
川棚町 A5



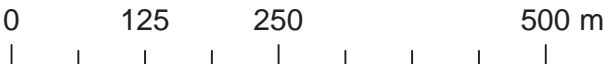
1:5,000



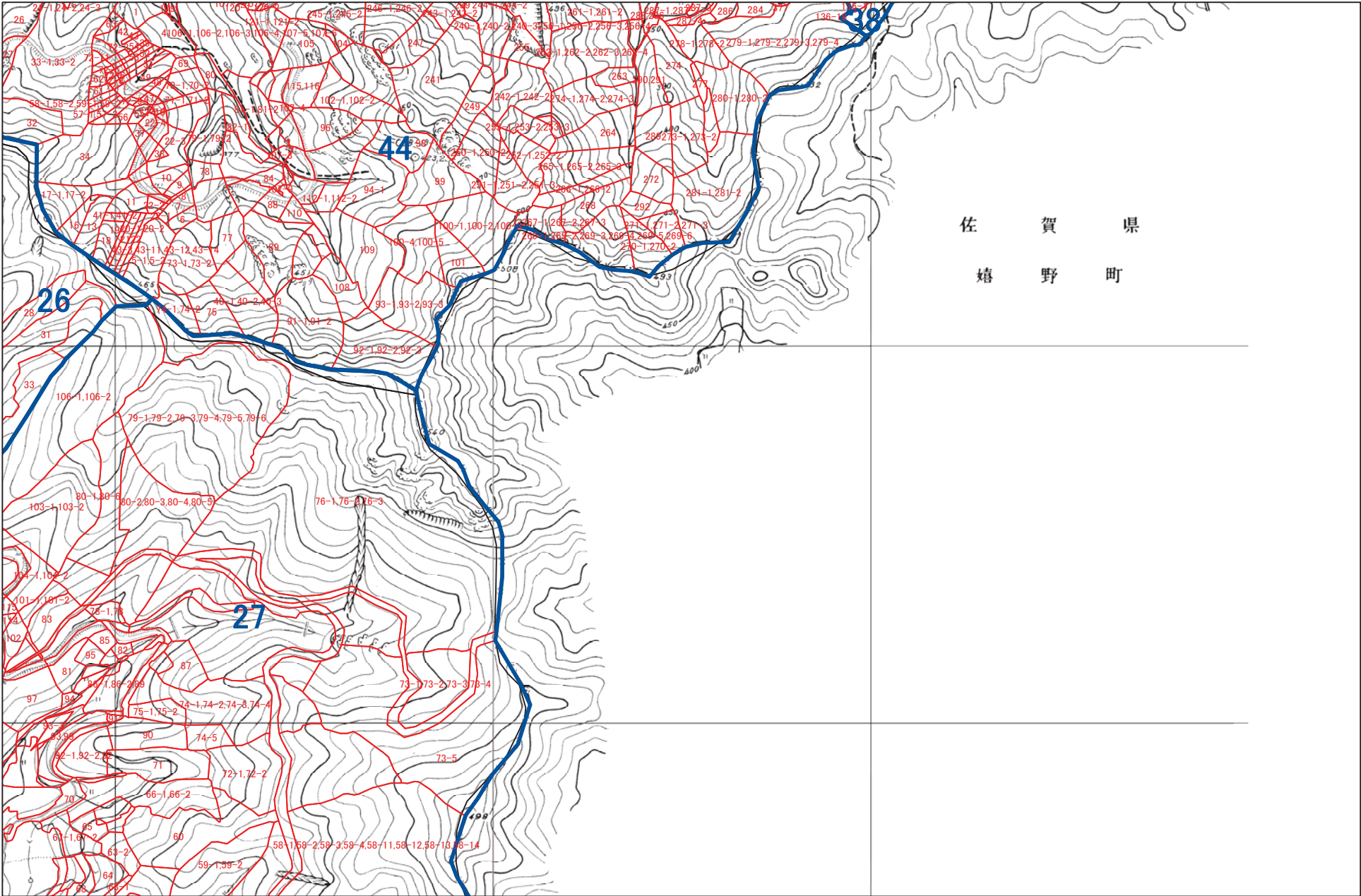
川棚町 A6




1:5,000



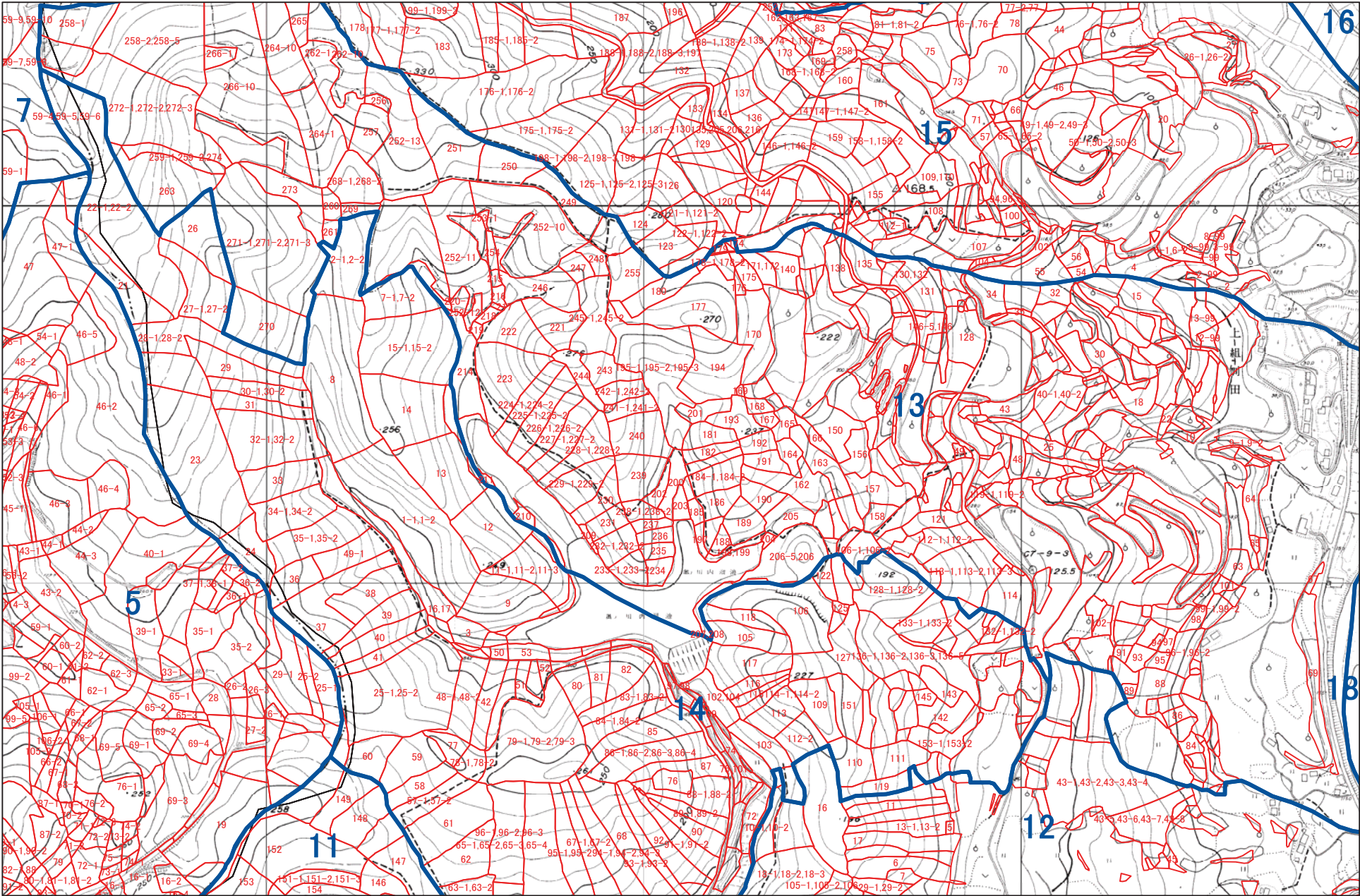
川棚町 A7



1:5,000



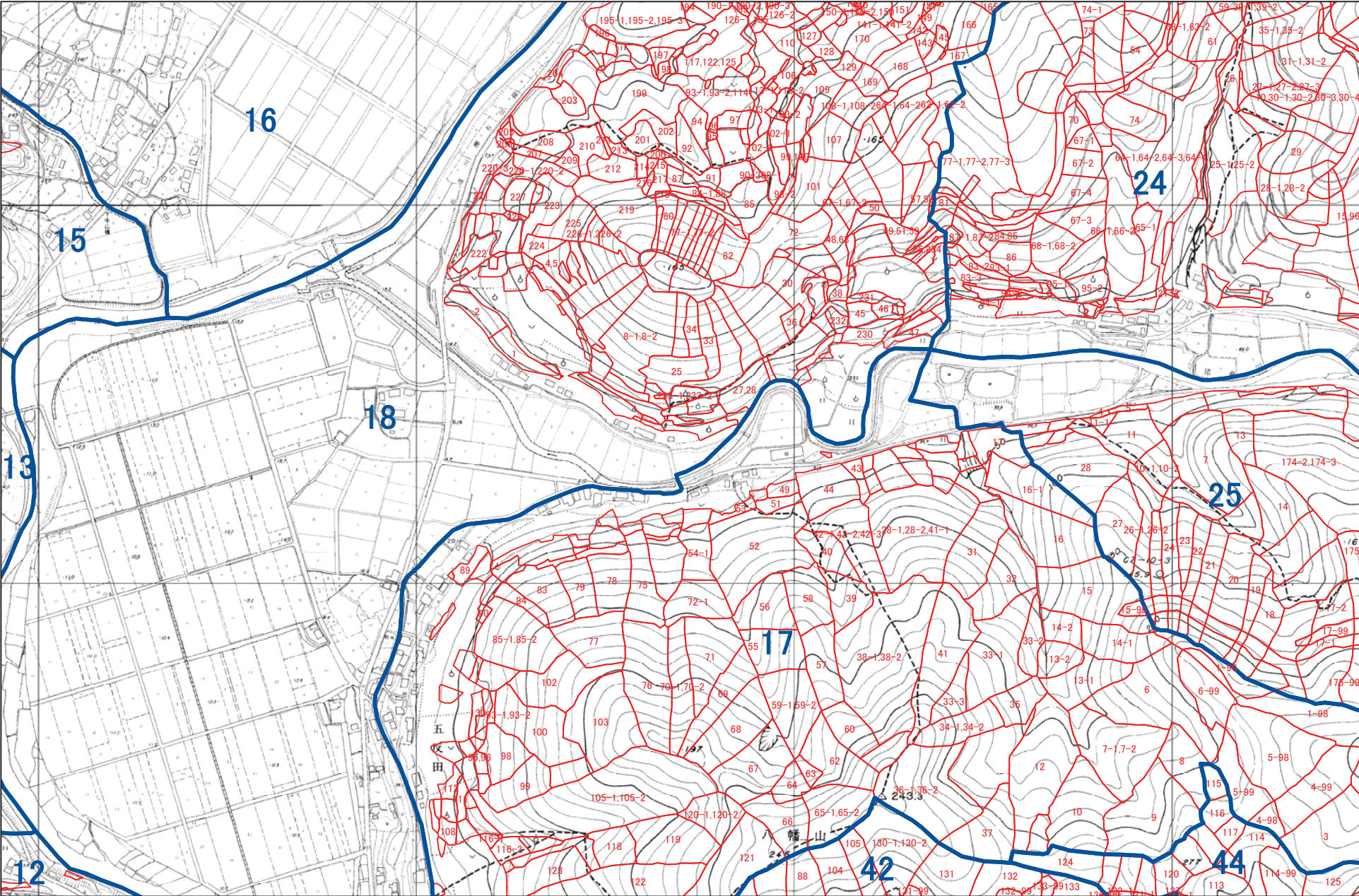
川棚町 B3



1:5,000



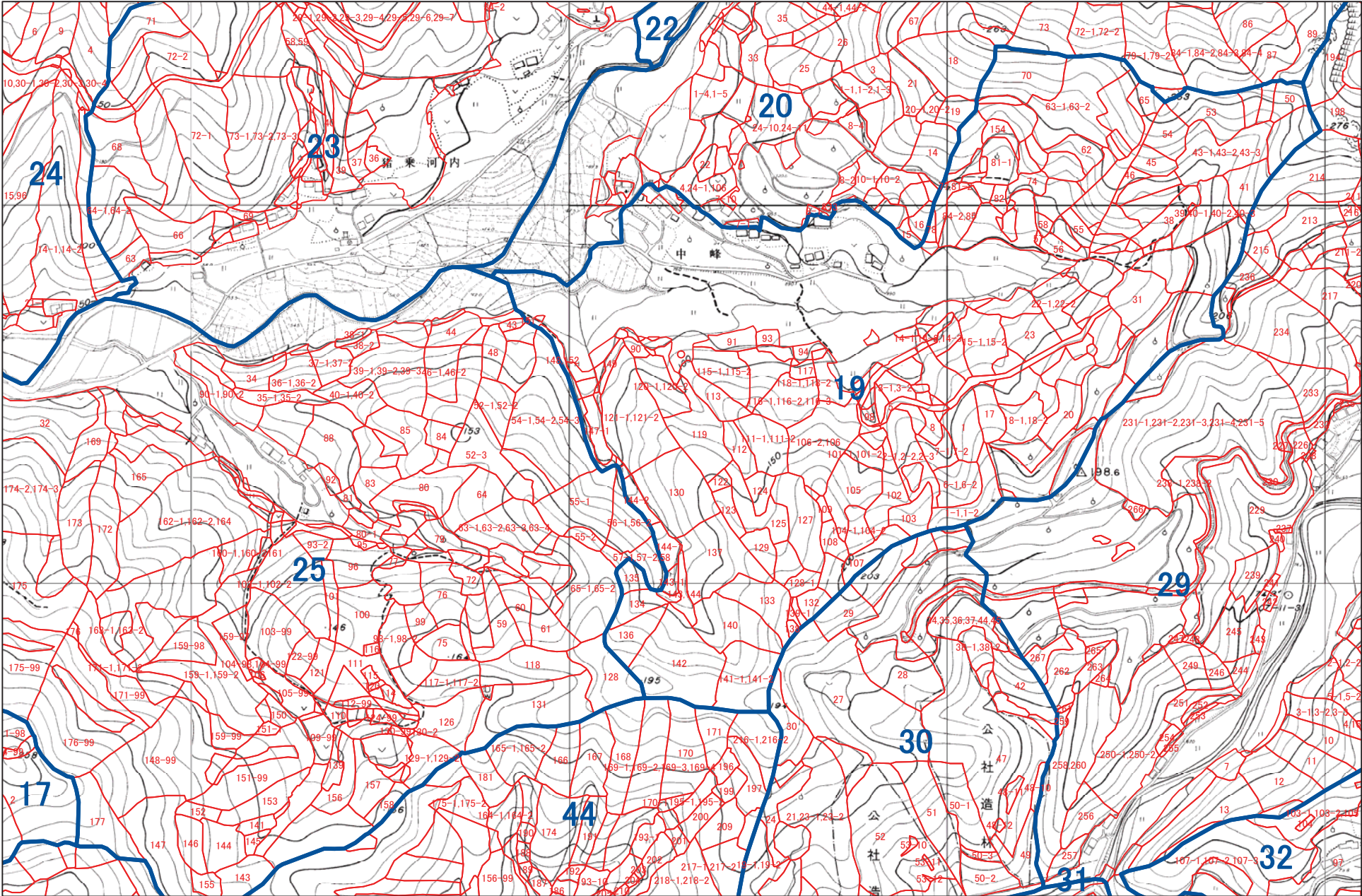
川棚町 B4




1:5,000



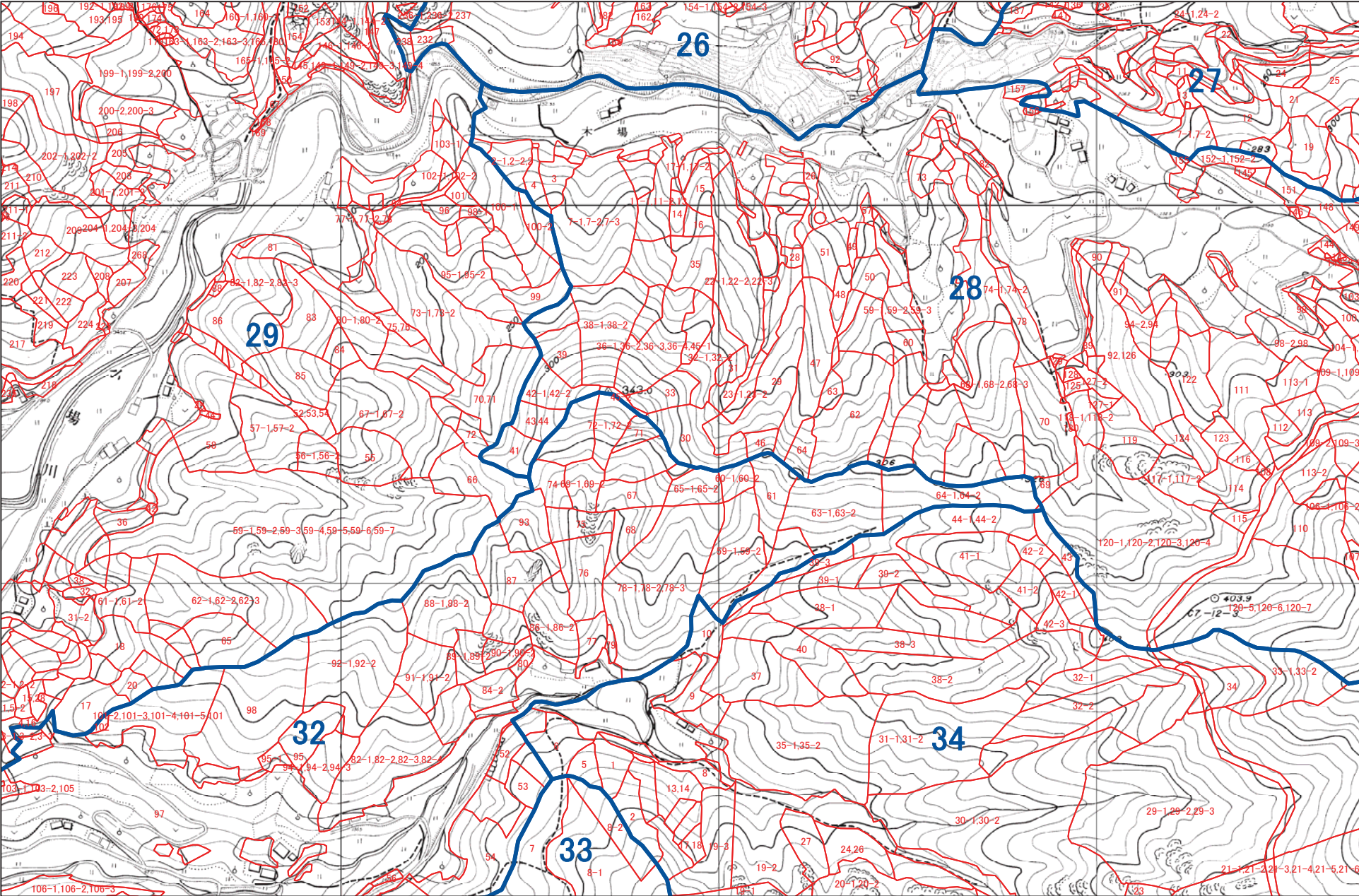
川棚町 B5



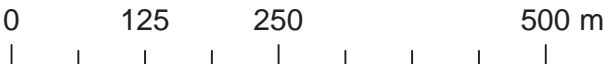
1:5,000



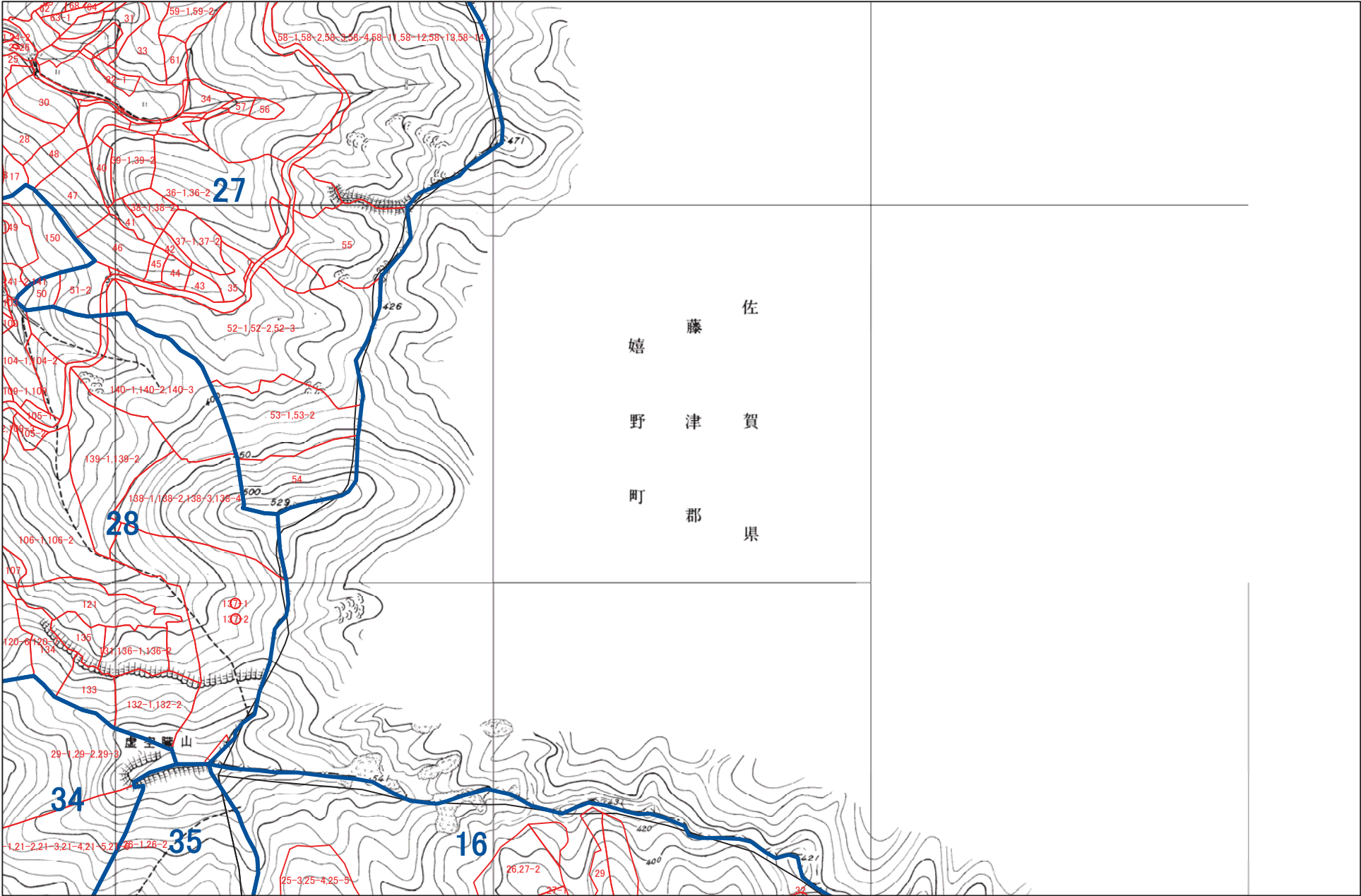
川棚町 B6



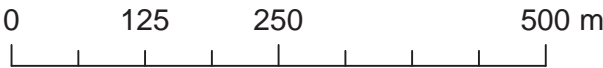
1:5,000



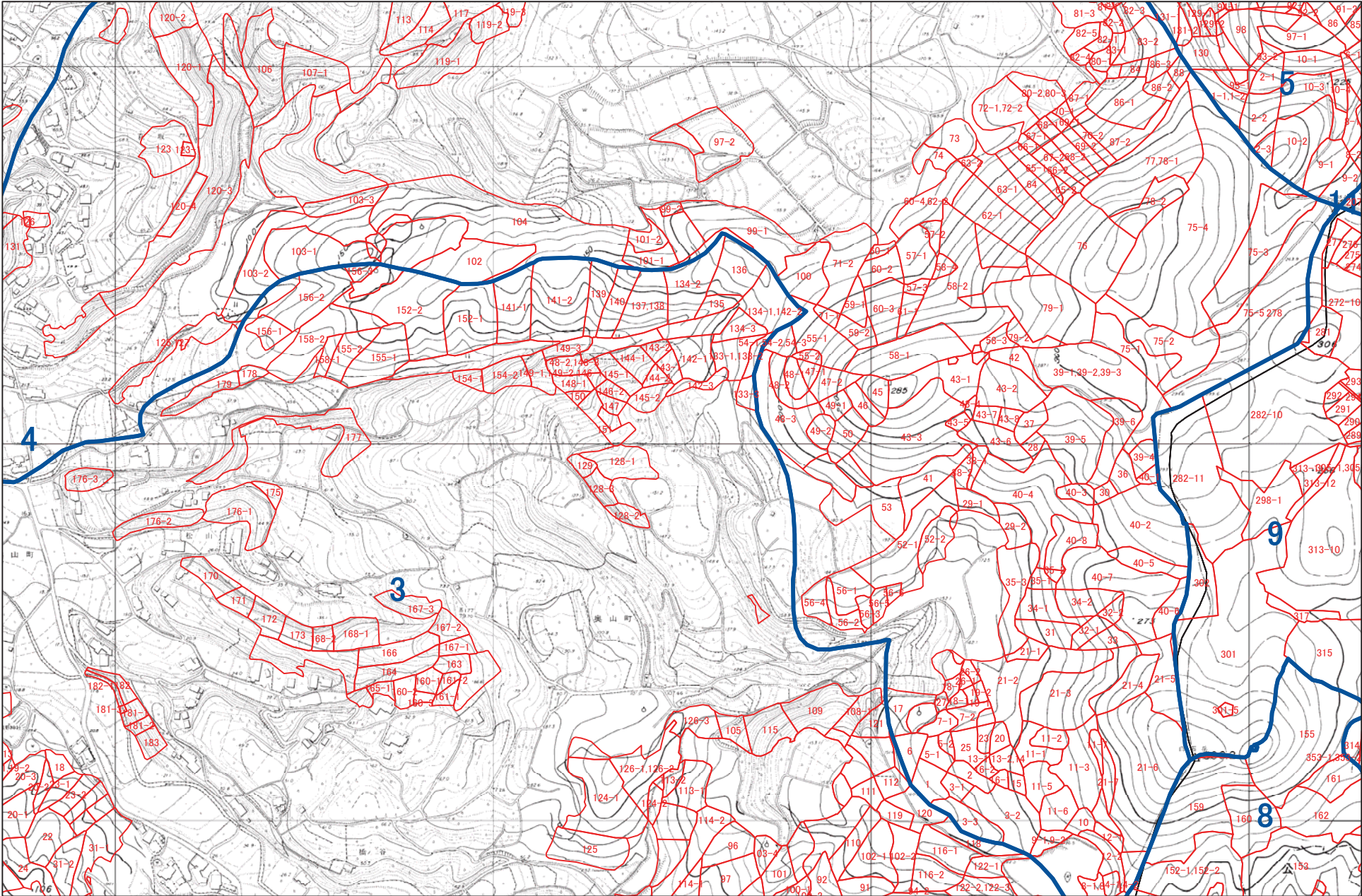
川棚町 B7



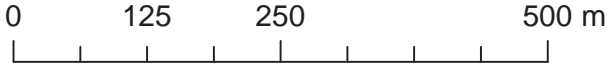
1:5,000



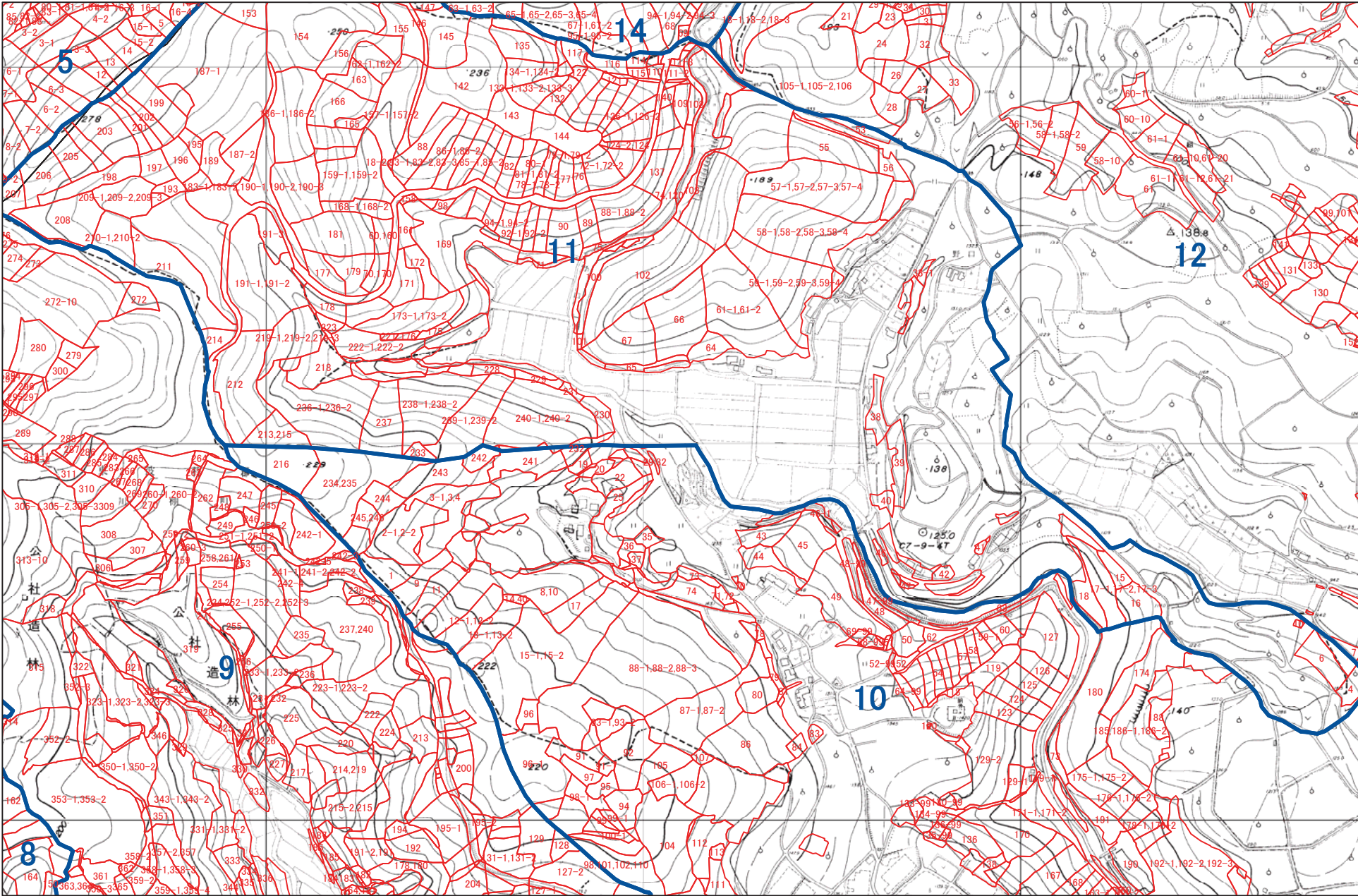
川棚町 C2



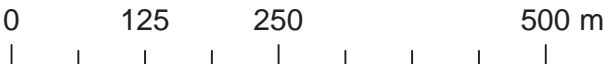
1:5,000



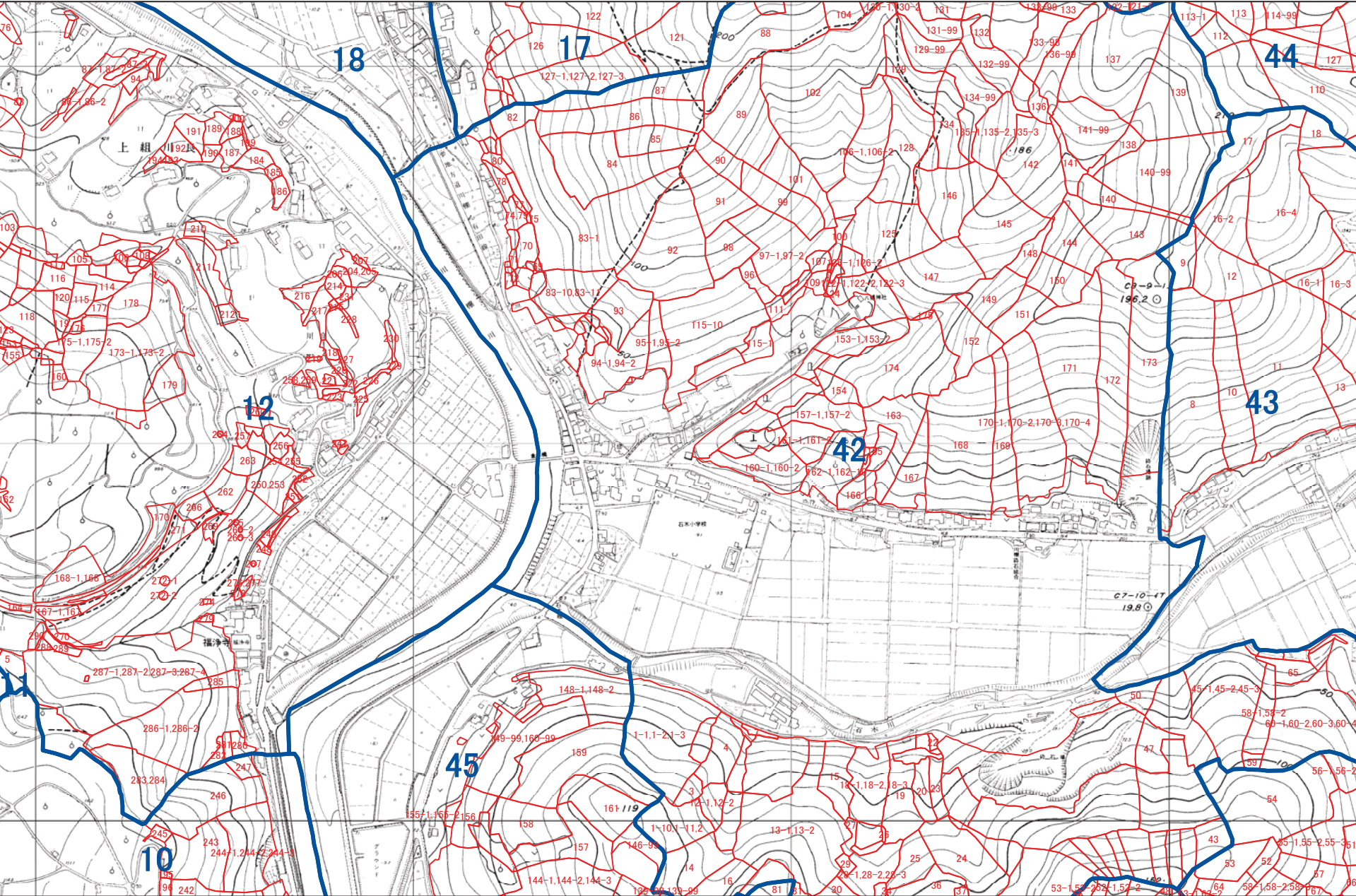
川棚町 C3



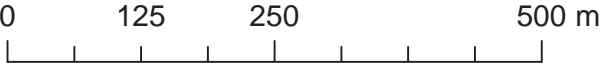
1:5,000



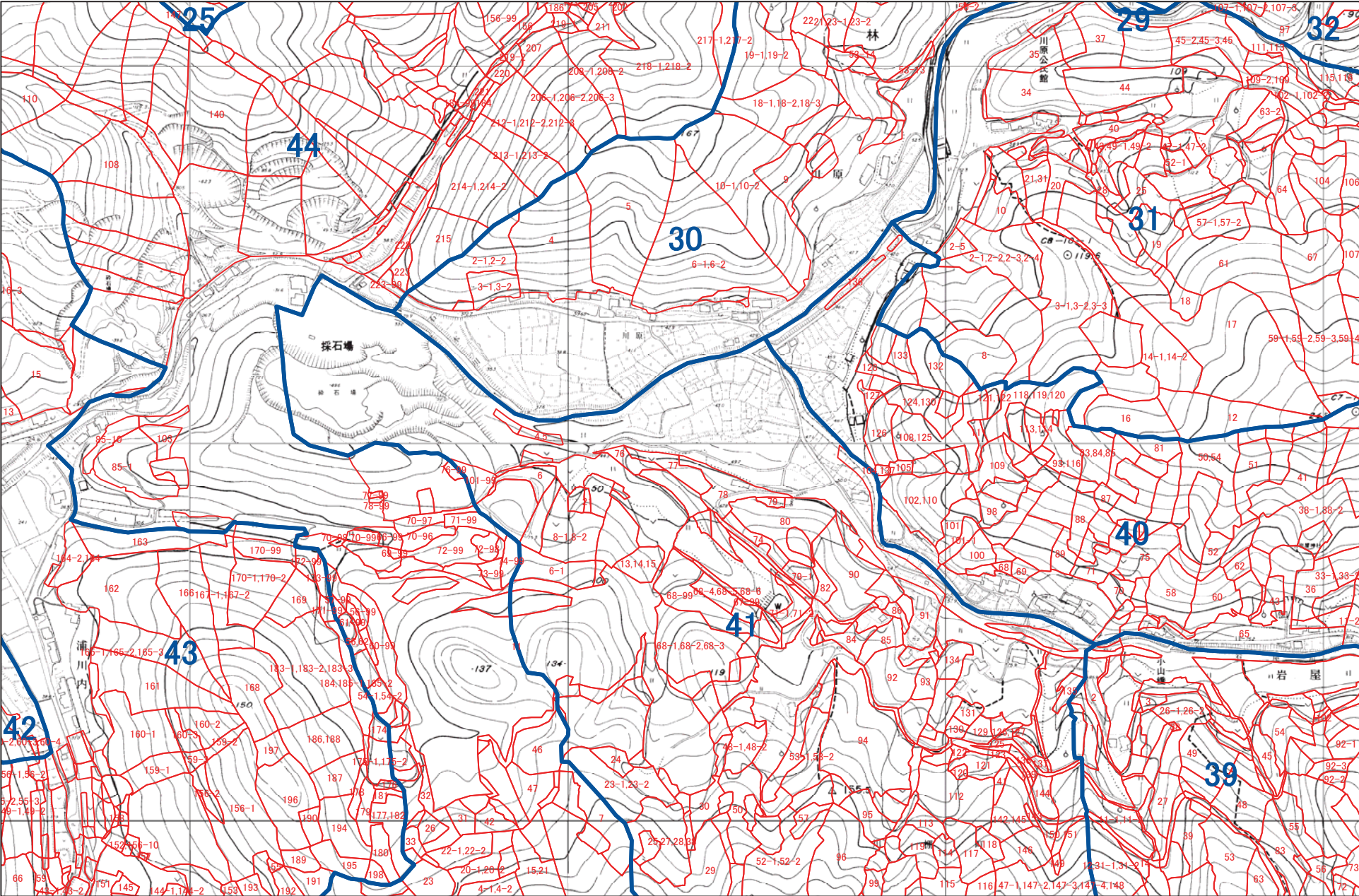
川棚町 C4




1:5,000



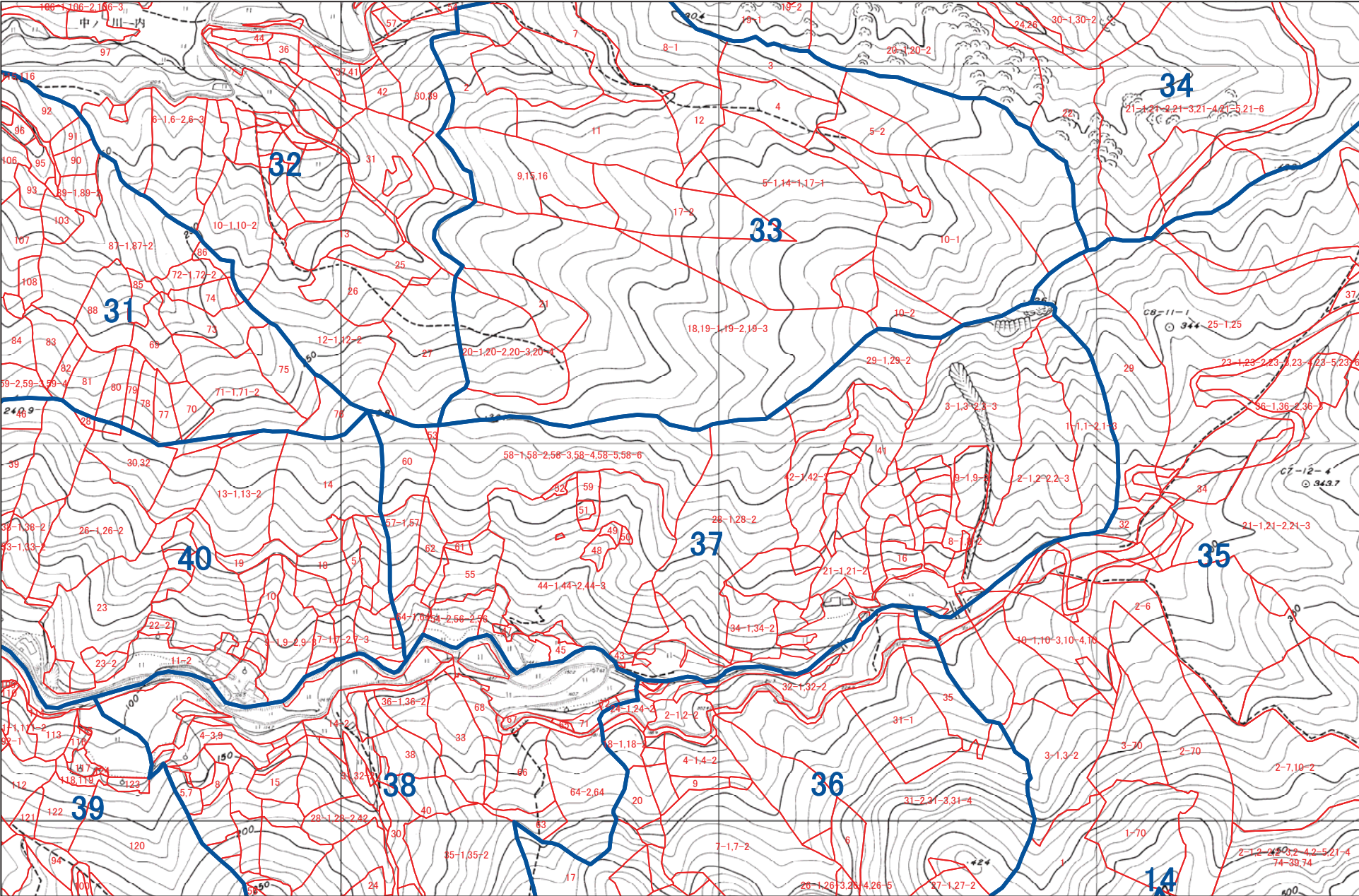
川棚町 C5



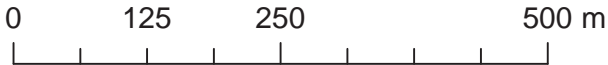
1:5,000



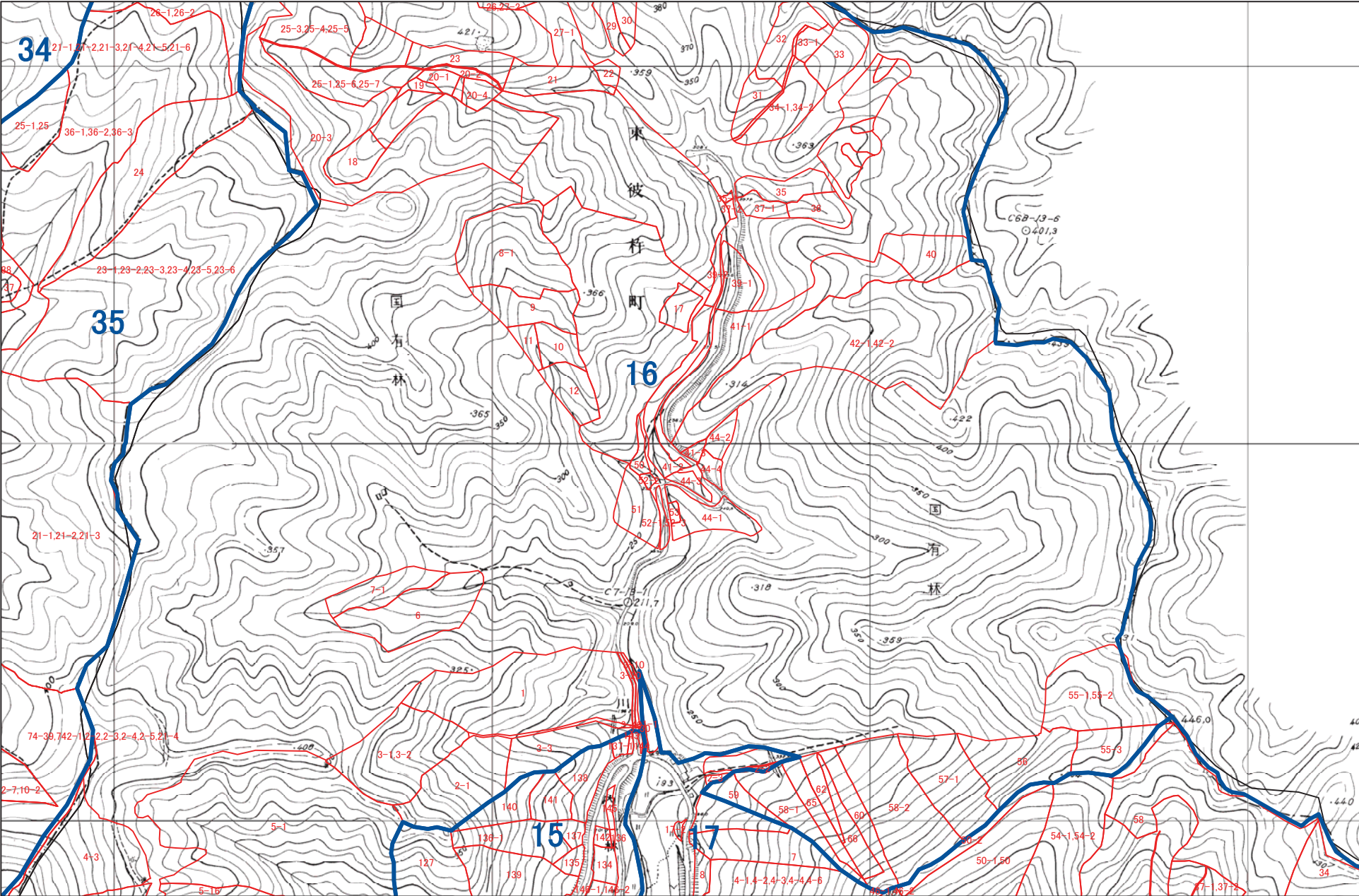
川棚町 C6



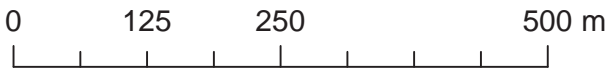
1:5,000



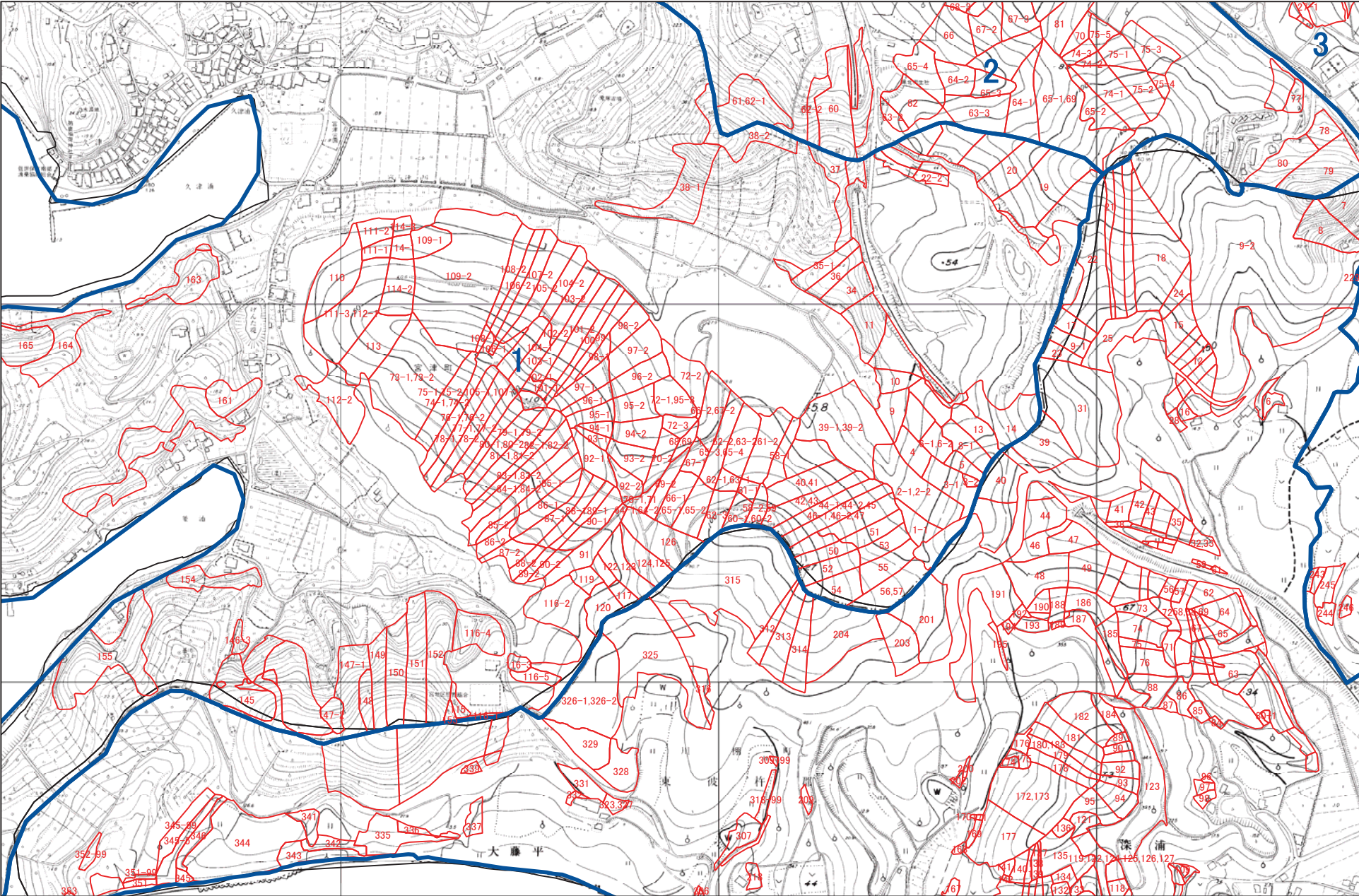
川棚町 C7



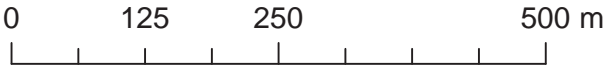
1:5,000



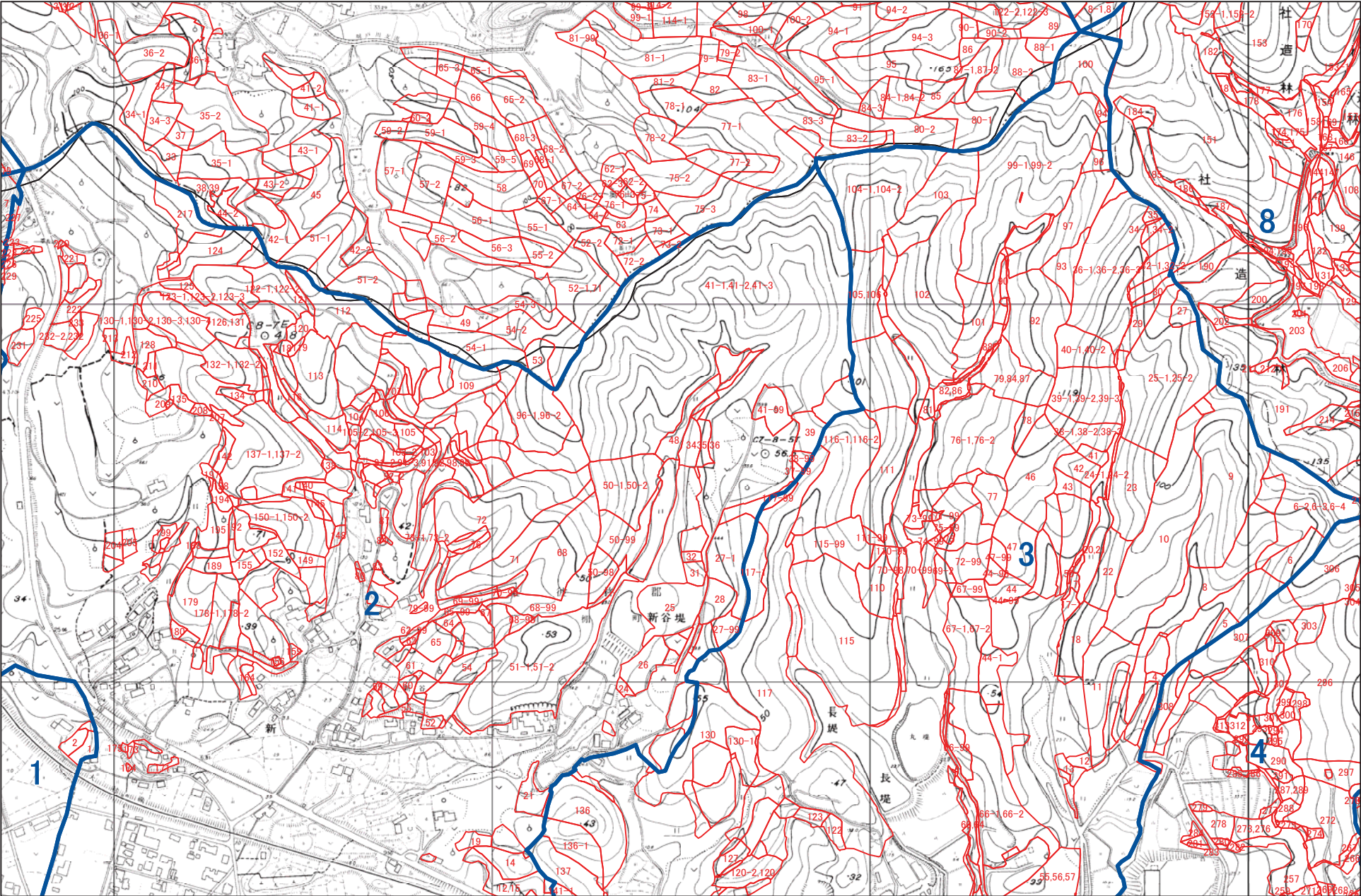
川棚町 D1



1:5,000



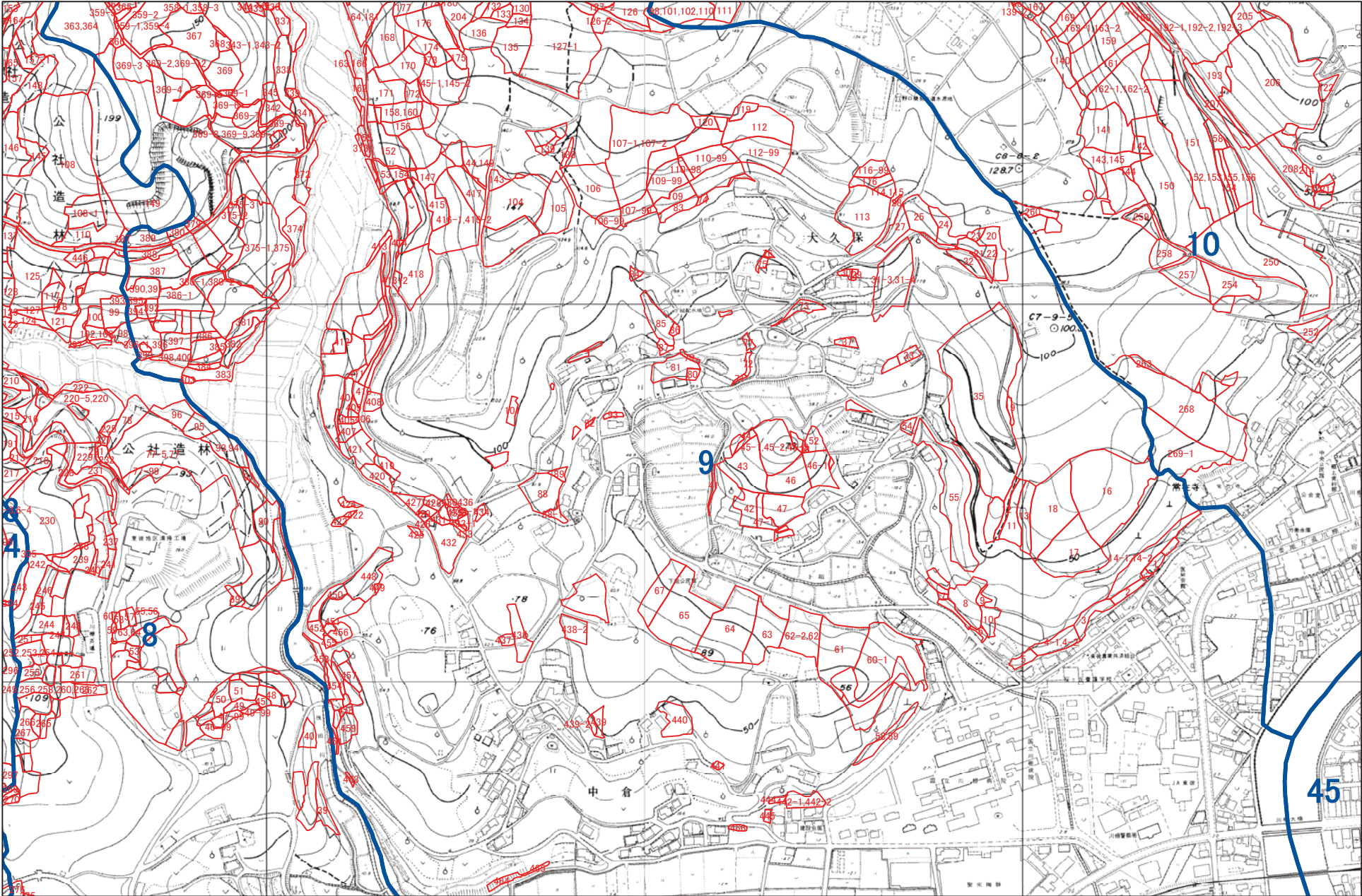
川棚町 D2




1:5,000



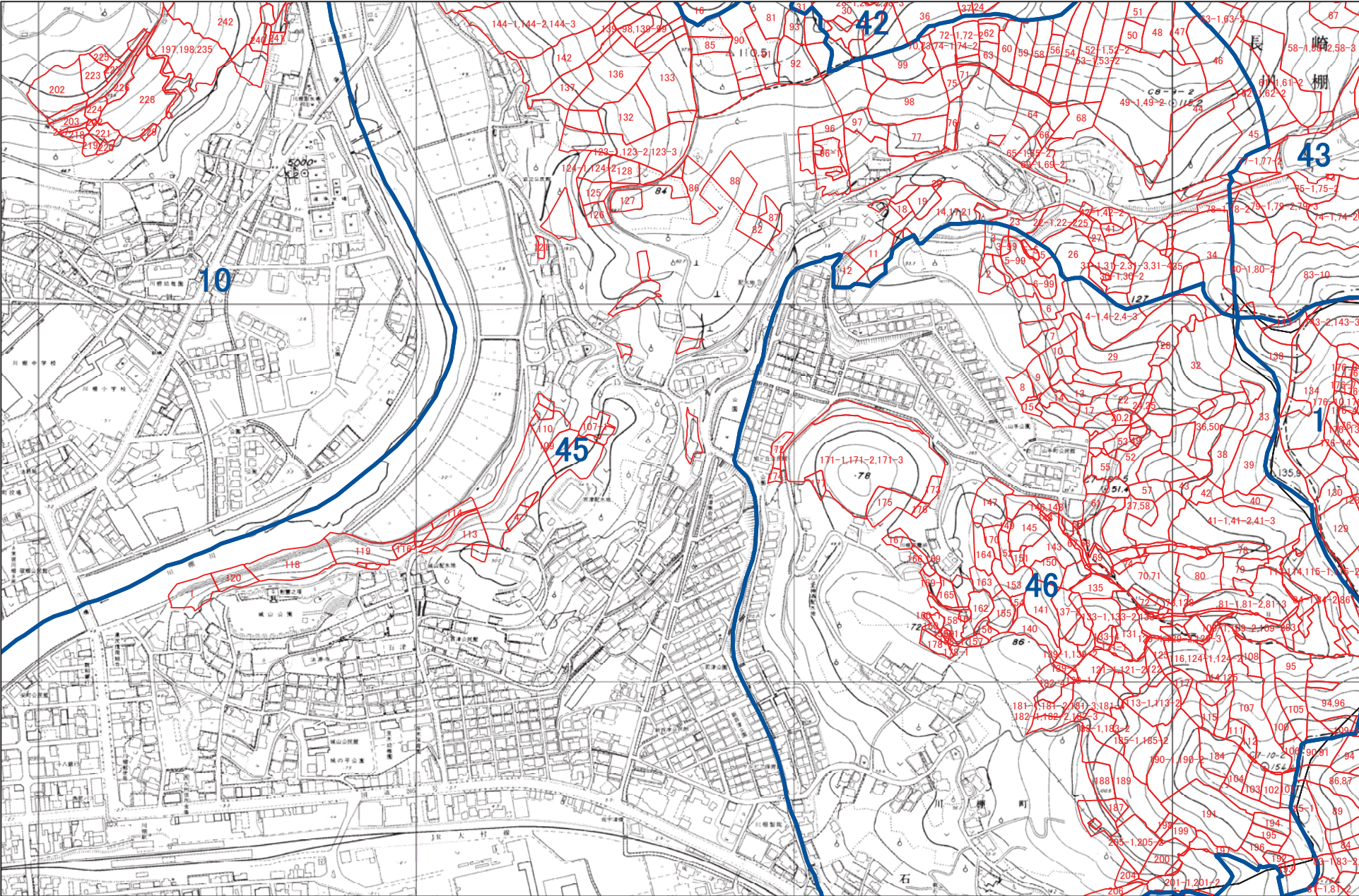
川棚町 D3



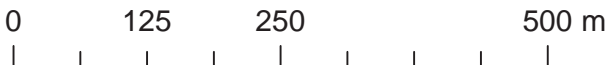
1:5,000



川棚町 D4



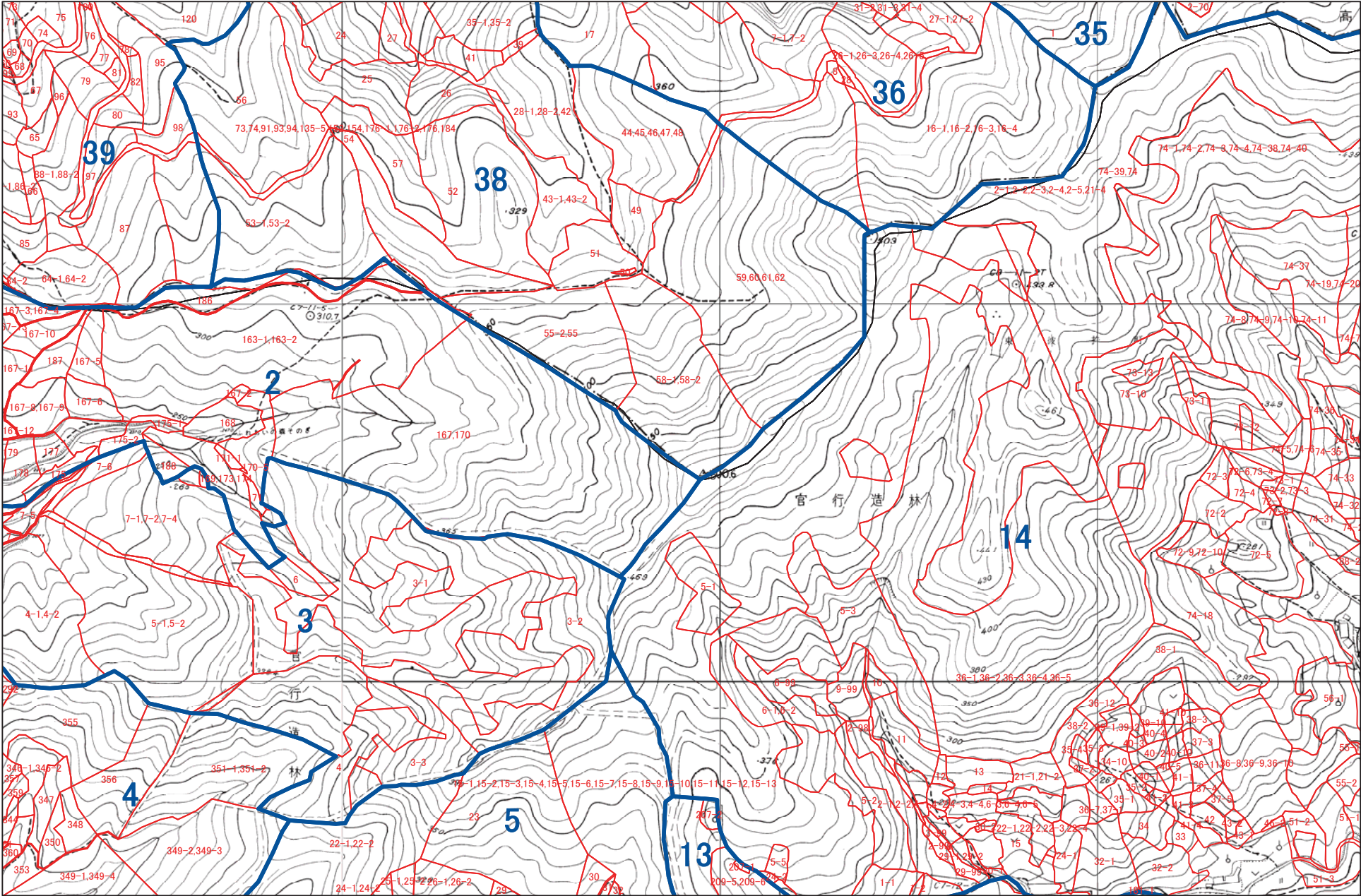
1:5,000




This is a detailed topographic map of a mountainous region in China, likely in the Sichuan or Yunnan provinces. The map features a complex network of contour lines indicating elevation, with major peaks reaching over 3000 meters. A prominent blue line, possibly a river or a major road, runs diagonally across the map. The map is divided into several administrative divisions, each labeled with a large blue number: 39, 41, 43, 44, and 46. These divisions are further subdivided into smaller units, each labeled with a smaller blue number. The map also includes a grid system with letters and numbers for location reference. The terrain is rugged with many peaks and valleys, and the map includes a grid system for location reference.

A horizontal scale bar with markings at 0, 125, 250, and 500 m. The bar is divided into four equal segments by vertical tick marks.

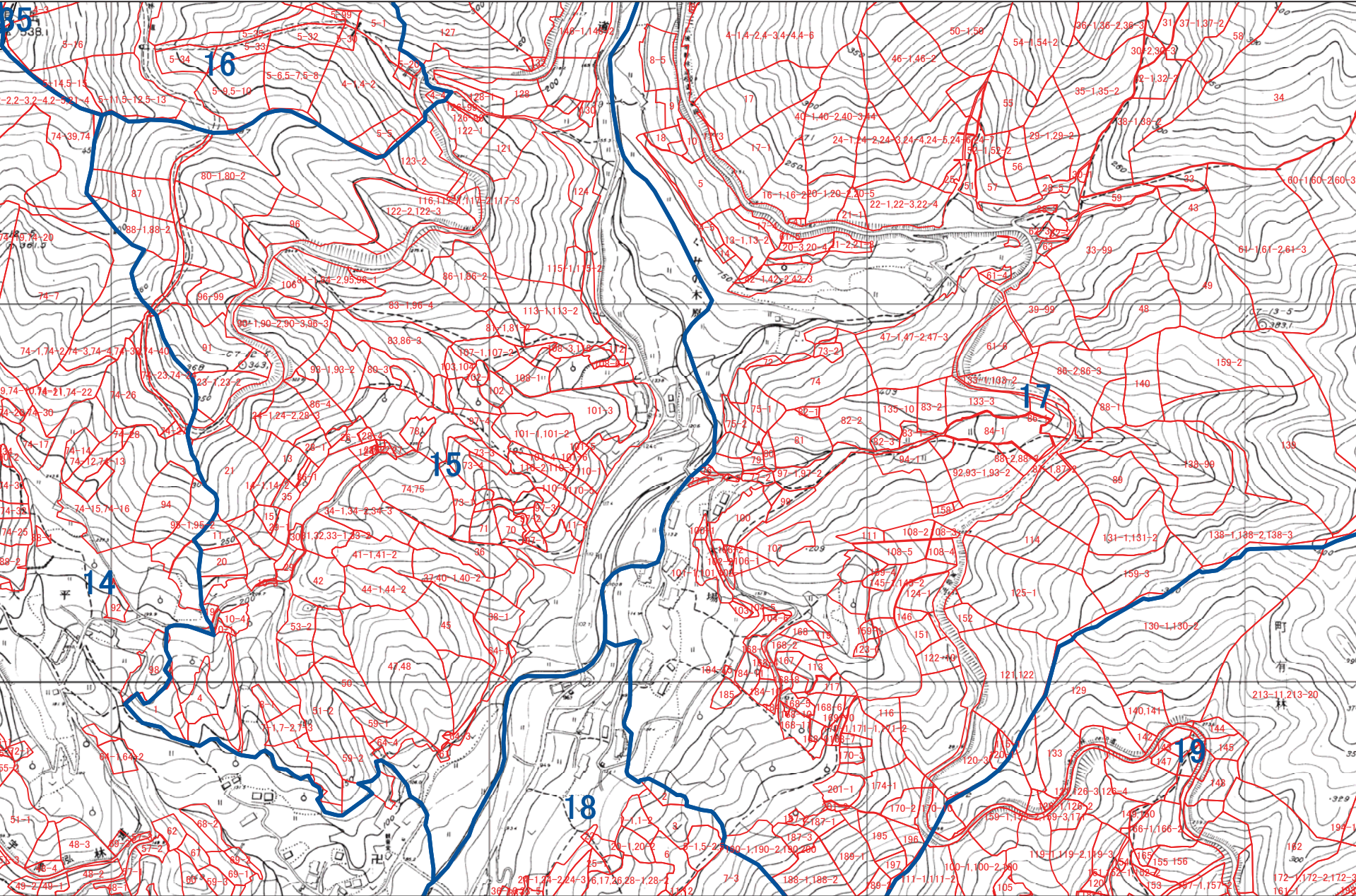
川棚町 D6




1:5,000



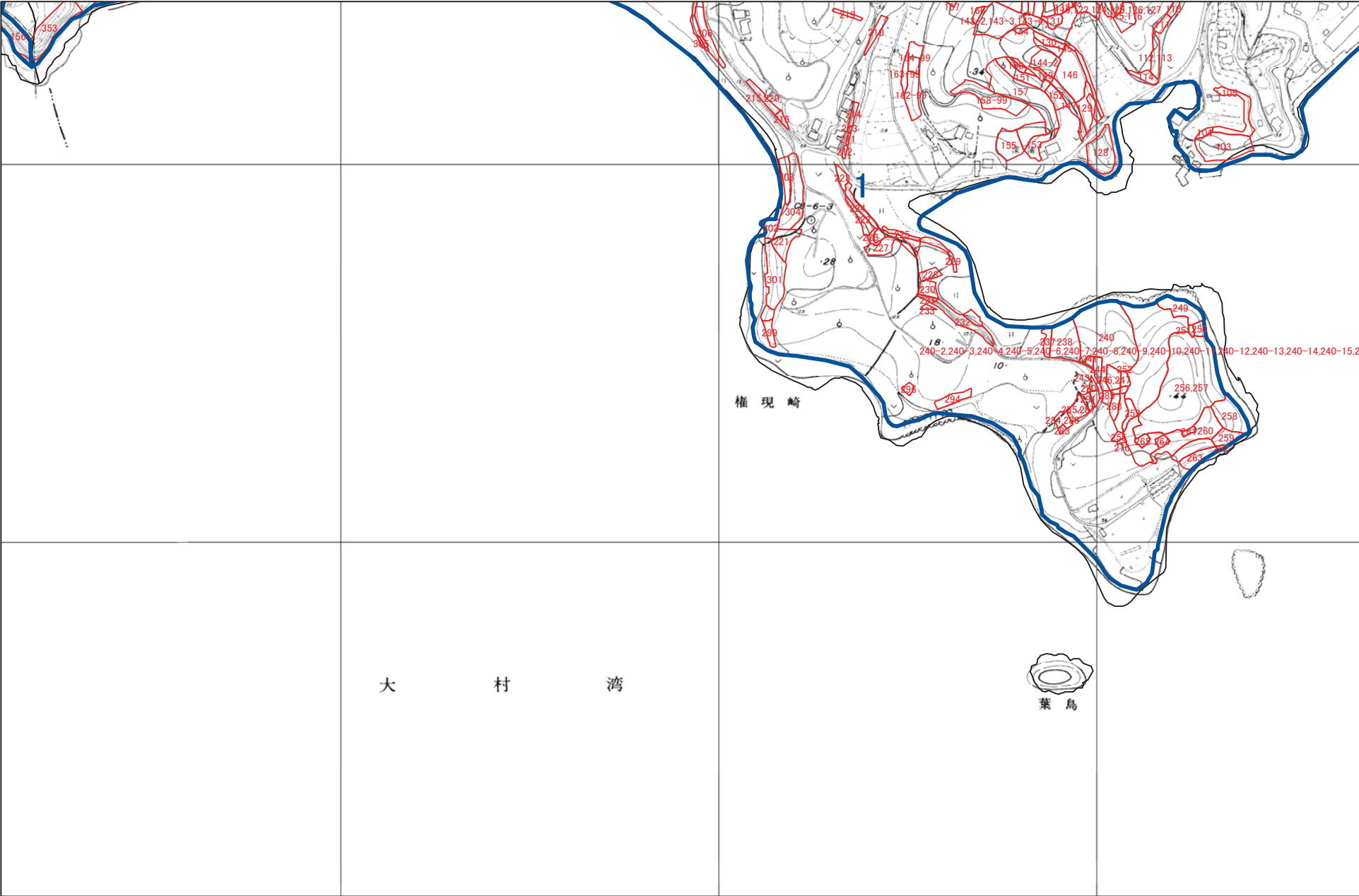
川棚町 D7




1:5,000



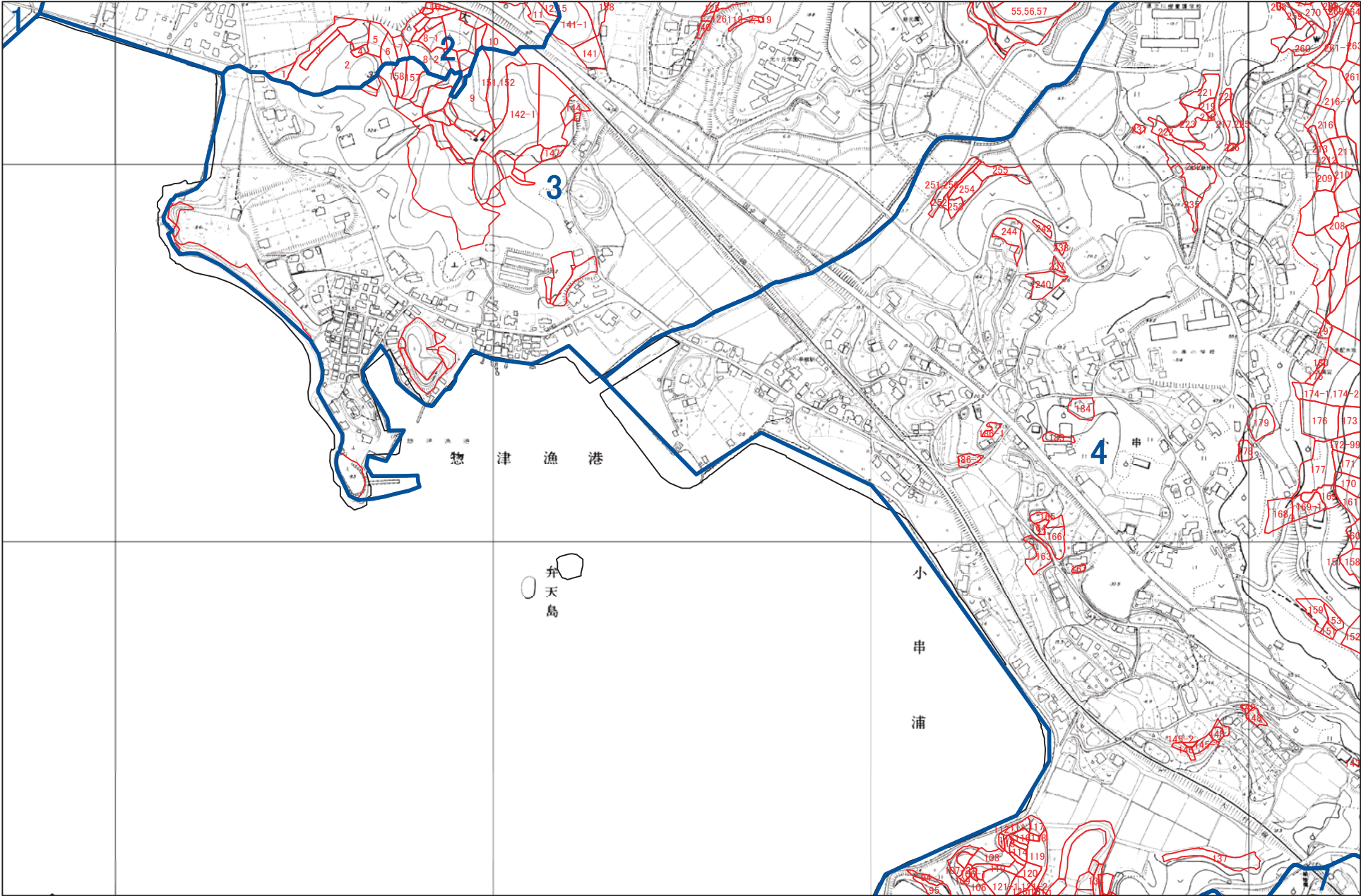
川棚町 E1



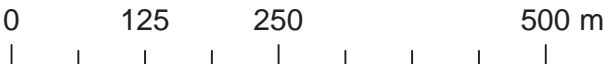
1:5,000



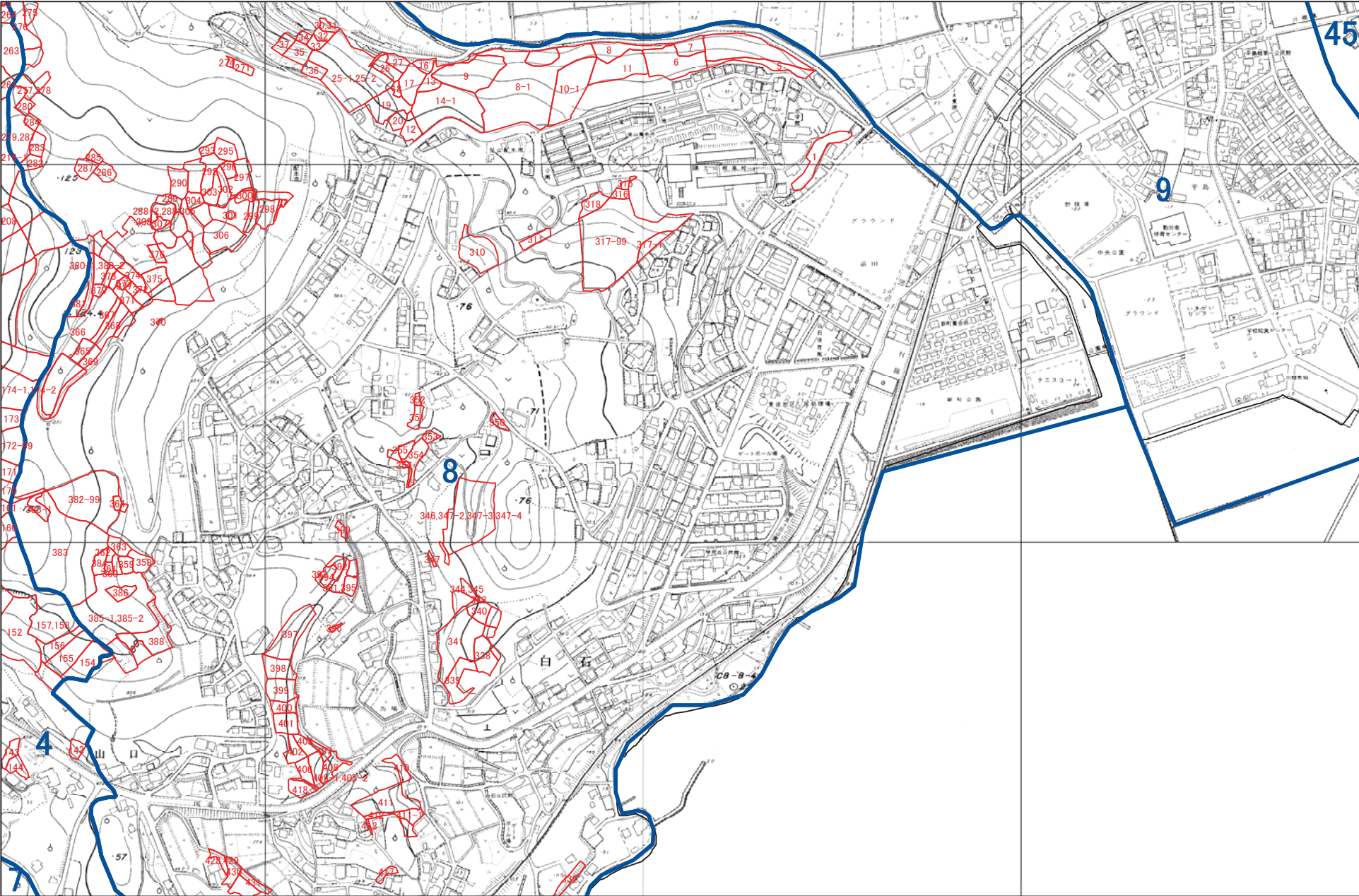
川棚町 E2




1:5,000



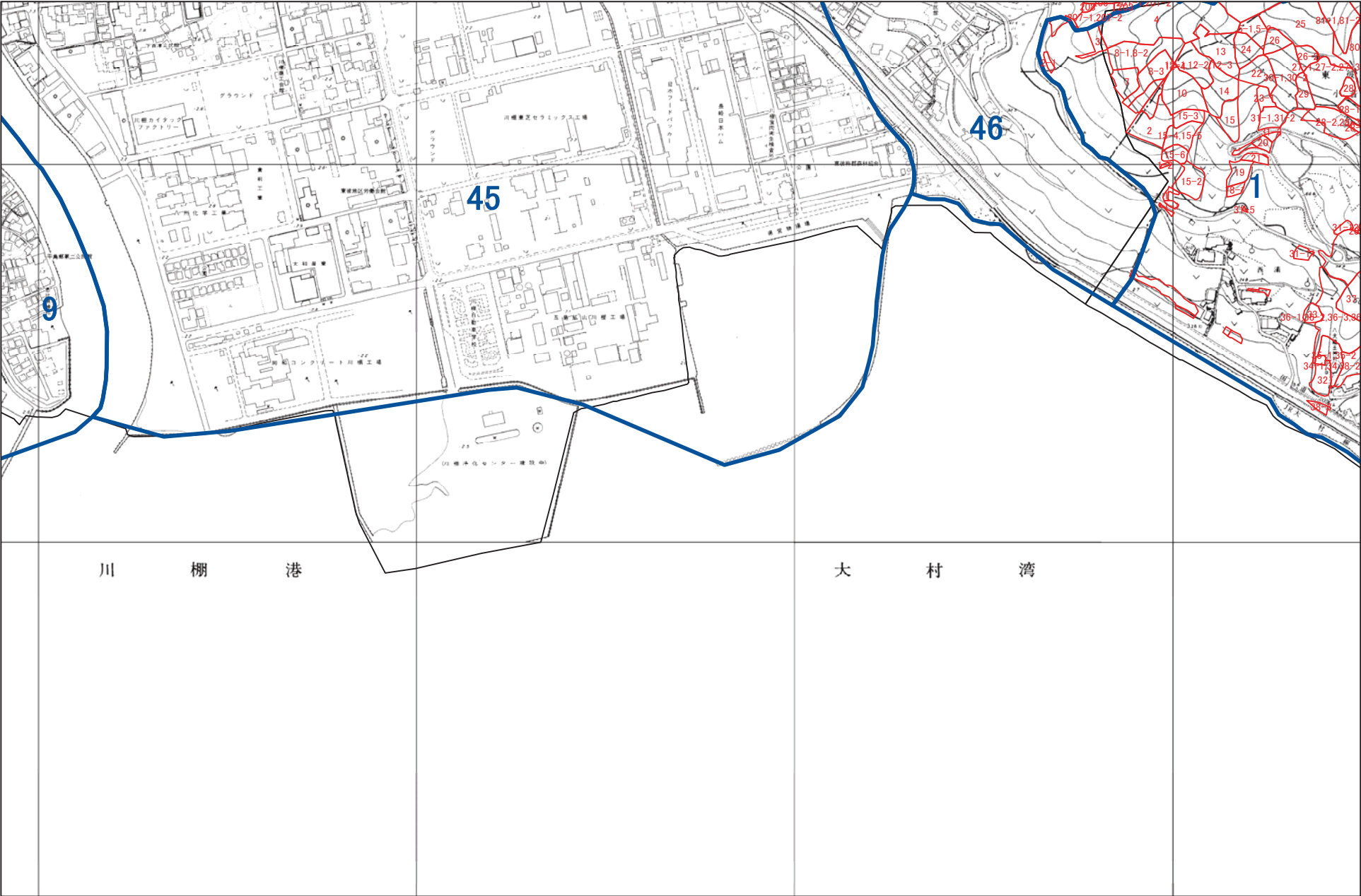
川棚町 E3



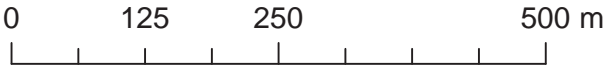
1:5,000



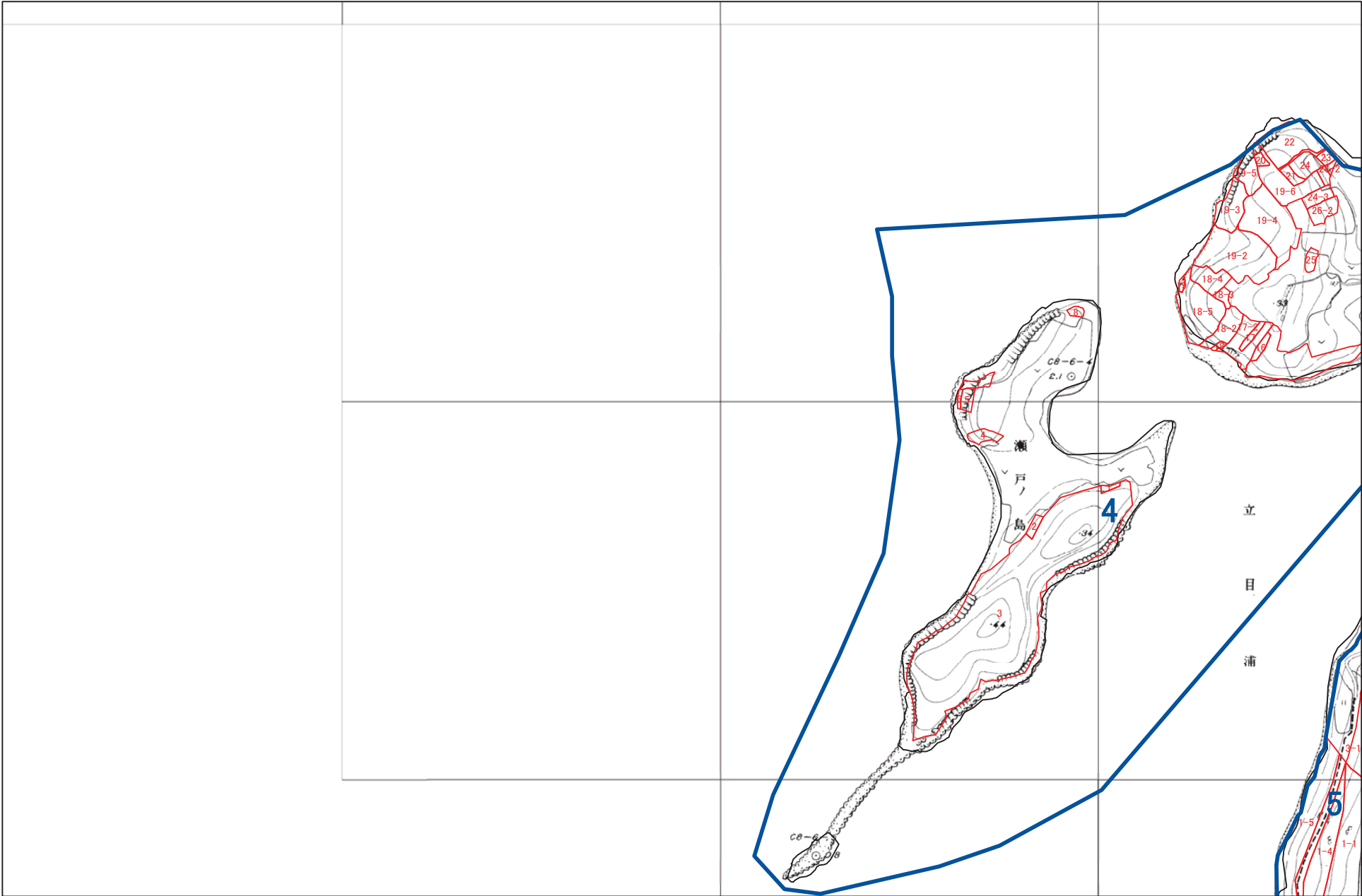
川棚町 E4



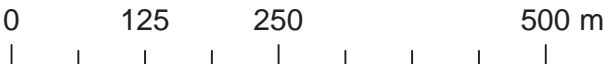
1:5,000



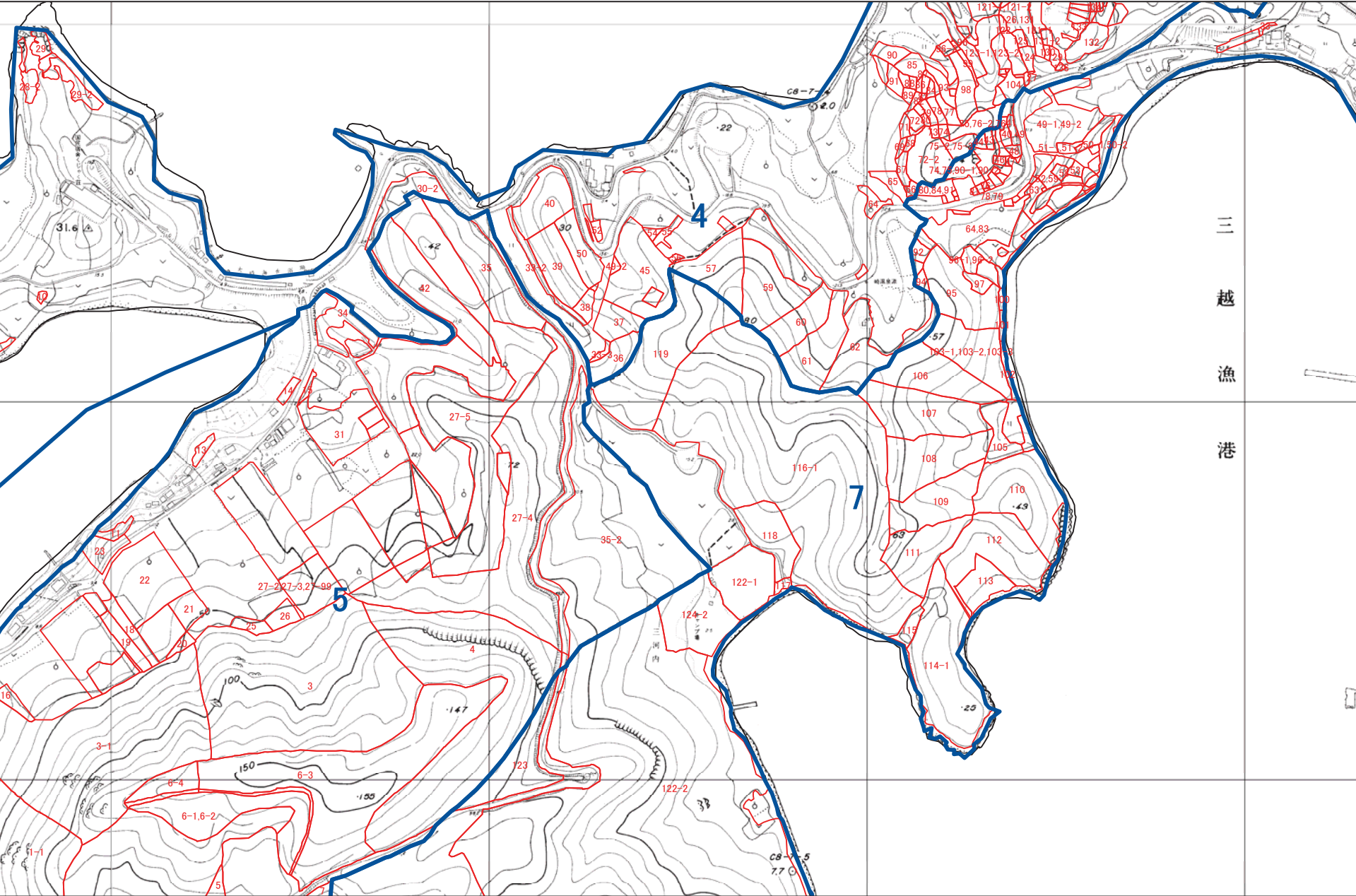
川棚町 F1




1:5,000



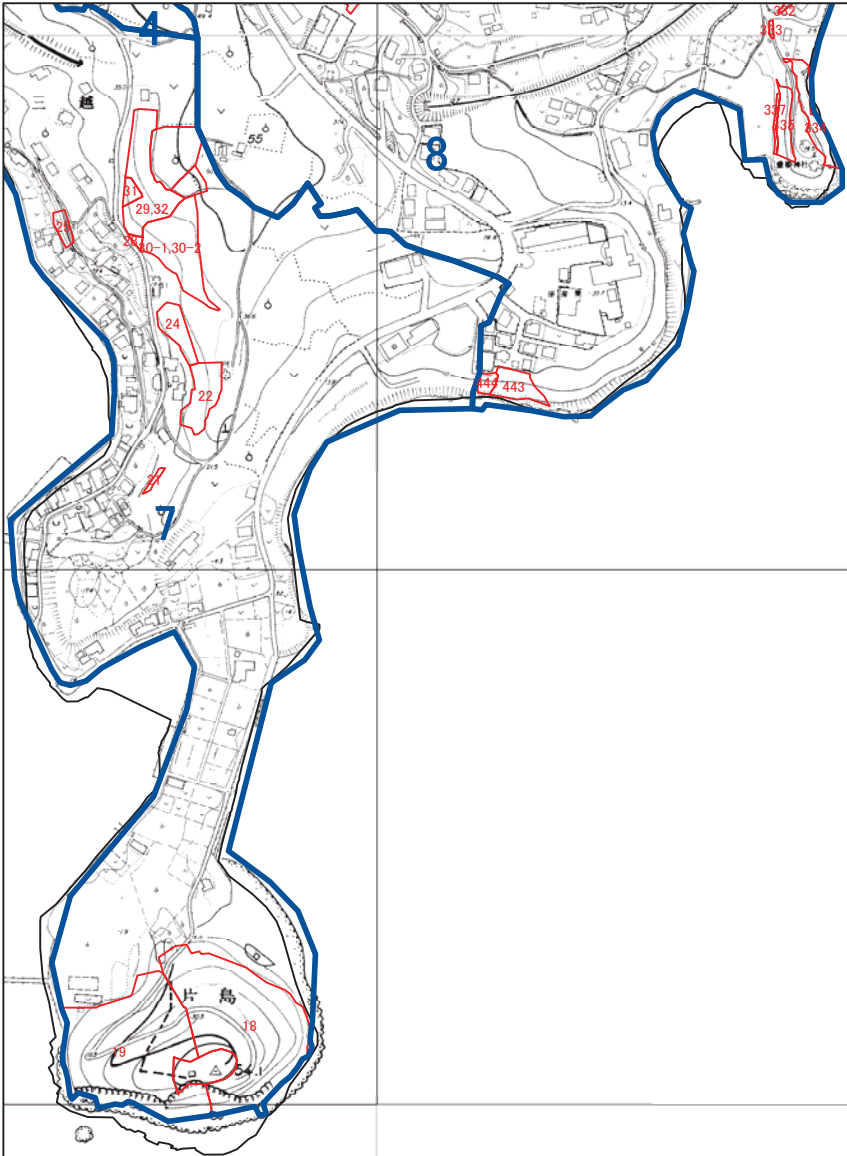
川棚町 F2



1:5,000

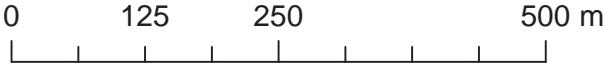


川棚町 F3




大 村

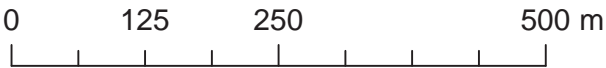
1:5,000



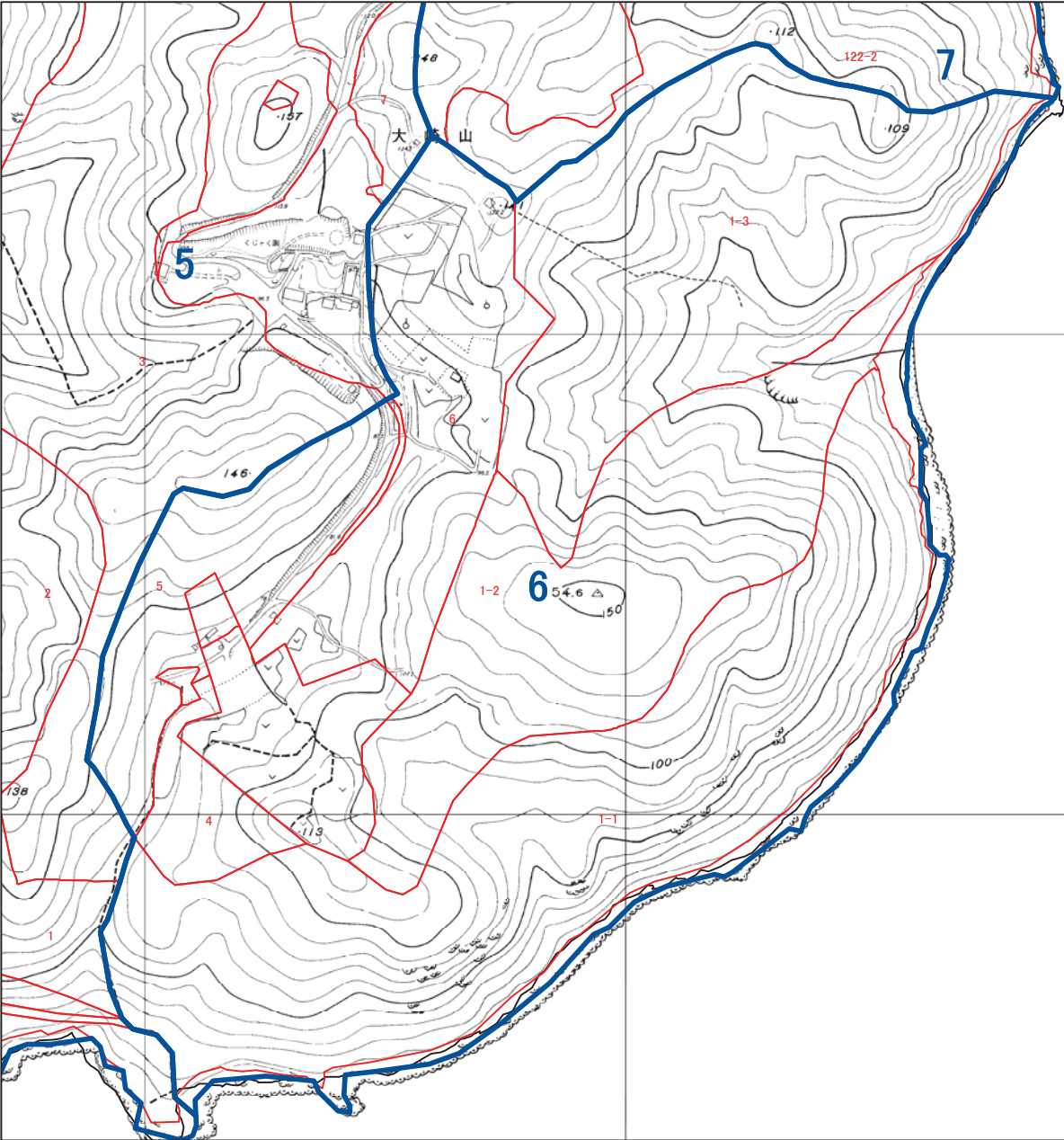
川棚町 G1



1:5,000



川棚町 G2



1:5,000

